सरदार भगत सिंह
राजकीय स्नातकोत्तर महाविद्यालय
रुद्रपुर (ऊधम सिंह नगर) उत्तराखण्ड
GPS Map Camera
Rudrapur, Uttarakhand, India
X95m+wc5, Batra Colony, Rudrapur, Uttarakhand 263153, India
Lat 28.959606° Long 79.383572°
Thursday, 30/04/2026 01:00 PM GMT +05:30
Google

GPS Map Camera
Rudrapur, Uttarakhand, India
X95m+wc5, Batra Colony, Rudrapur, Uttarakhand 263153, India
Lat 28.959606° Long 79.383572°
Thursday, 30/04/2026 01:00 PM GMT +05:30
Google

एस.बी.एस. राजकीय स्नातकोत्तर महाविद्यालय
रुद्रपुर (ऊ. सिं. नगर)
महाविद्यालय के प्राचार्य
क्र.सं. | नाम | से | तक
1. डॉ. उसित कुमार सिन्हा | 10-10-1974 | 7-9-1977
2. प्रो. विजय शंकर शुक्ल | 8-9-"77 | 3-3-"78
3. चौ. जगदीश नारायण सक्सेना | 4-3-"78 | 6-7-"78
4. डॉ. कृष्णा नन्द जोशी | 7-7-"78 | 26-7-"79
5. डॉ. उसित कुमार सिन्हा | 25-7-"79 | 3-12-"80
6. डॉ. मधुकर भट्ट (कार्यवाहक) | 4-12-"80 | 25-6-"81
7. डॉ. टी.एम. श्रीवास्तव | 26-6-"81 | 6-2-"82
8. डॉ. मधुकर भट्ट (कार्यवाहक) | 7-2-"82 | 21-9-"82
9. डॉ. ओ.पी. शर्मा | 22-9-"82 | 25-7-"84
10. डॉ. लाभ सिंह | 26-7-"84 | 16-11-"87
11. डॉ. हर्ष वर्द्धन (कार्यवाहक) | 17-11-"87 | 25-4-"88
12. प्रो. डी. एन. पाण्डेय | 26-4-"88 | 17-4-"91
13. प्रो. एस.सी. टम्टा | 18-4-"91 | 30-6-"93
14. डॉ. मुकुल पन्त (कार्यवाहक) | 1-7-"93 | 30-1-"94
15. डॉ. सन्त बख्श सिंह | 31-1-"94
एस.बी.एस. राजकीय स्नातकोत्तर महाविद्यालय
रुद्रपुर (ऊ.सिं.नगर)
महाविद्यालय के प्राचार्य
क्र.सं. | नाम | से | तक
18. प्रो मीरा सुयाल | 03-11-1998 | 31-07-2006
19. डॉ. जी. डी. भट्ट (कार्यवाहक) | 01-08-2006 | 14-08-2009
20. डॉ. जगदीश प्रसाद | 15-08-2009 | 03-06-2017
21. डॉ. लीला मेहरा (कार्यवाहक) | 04-06-2017 | 11-06-2017
22. डॉ. जी. एस. विष्ट | 12-06-2017 | 31.12.2019
23. डॉ. आर.के. पाण्डेय (कार्यवाहक) | 01.01.2020 | 03.01.2020
24. प्रो. कमल किशोर पाण्डे | 04.01.2020 | 30.06.2023
25. डॉ. डी. सी. पन्त | 01.07.2023 | 03.08.2024
26. डॉ. सर्वजीत सिंह (कार्यवाहक) | 04.08.2024 | 21.11.2024
27. डॉ. अ | 22.11.2024 | 31.05.2025
28. डॉ | 1.06.2025 | 03.09.2025
29. डॉ | .09.2025
WORLD SUICIDE PREVENTION DAY
डॉ अवधेश नारायण सिंह
(प्राचार्य)
कुमधिल ट्रेडर्स
GPS Map Camera
Rudrapur, Uttarakhand, India
X96m+59v, Batra Colony, Rudrapur, Uttarakhand 263153, India
Lat 28.960532° Long 79.38342°
Thursday, 30/04/2026 12:14 PM GMT +05:30
Google

GPS Map Camera
Rudrapur, Uttarakhand, India
X96m+59v, Batra Colony, Rudrapur, Uttarakhand 263153, India
Lat 28.960538° Long 79.383392°
Thursday, 30/04/2026 12:14 PM GMT +05:30
Google

GPS Map Camera
Rudrapur, Uttarakhand, India
X96m+59v, Batra Colony, Rudrapur, Uttarakhand 263153, India
Lat 28.960534° Long 79.383384°
Thursday, 30/04/2026 12:14 PM GMT +05:30
Google

SARDAR BHAGAT SINGH GOVERNMENT POST GRADUATE COLLEGE
Rudrapur, U.S. Nagar (Uttarakhand)
LATITUDE - 28.960581
LONGTITUDE- 79.384980
HEIGHT FROM SEA LEVEL - 830 FT.
CAMPUS LAYOUT (MAP)
TOTAL AREA = 29.5 ACRE
N
W
E
S
INDEX
SCIENCE DEPARTMENT
B.Ed. & B.B.A
PRINCIPAL RESIDENCE
AUDITORIUM CANTEEN
VOLLYBALL COURT
UOU, DDUKK & NCC
STAFF RESIDENCE
SPORTS + NCC GROUND
GARDEN & OPEN LAND
PARKING AREA
STAFF RESIDENT
ADMINISTRATIVE
CLASSROOM 13,14,15
BASKET BALL COURT
PROPOSED ICT LAB & GIRLS HOSTEL
MINI GOULF COURT
NEW COMMERCE BLOCK
PHYTOCHEMICAL LABORATORY
BORDERLINE OF UTTAR PRADESH & UTTARAKHAND
SALE TAX OFFICE
NEW COMMERCE BLOCK
PARK HOTEL
TO DELHI
TO HALDWANI
INDEX
BOYS HOSTEL
FACULTY OF ARTS
IQAC CELL
LIBRARY
SECURITY ROOM
P.G. SCIENCE
MEDICINAL & AROMATIC PLANT
NCC OBSTACLE AREA
BORDERLINE OF UTTAR PRADESH & UTTARAKHAND
PARK
STORE
STAGE
COLLEGE CAMPUS AREA
GPS Map Camera
Rudrapur, Uttarakhand, India
X96m+59v, Batra Colony, Rudrapur, Uttarakhand 263153, India
Lat 28.960536° Long 79.383388°
Thursday, 30/04/2026 12:14 PM GMT +05:30
Google

GPS Map Camera
Rudrapur, Uttarakhand, India
X96m+59v, Batra Colony, Rudrapur, Uttarakhand 263153, India
Lat 28.96054° Long 79.383418°
Thursday, 30/04/2026 12:14 PM GMT +05:30
Google

GPS Map Camera
Rudrapur, Uttarakhand, India
X96m+44m, Batra Colony, Rudrapur, Uttarakhand 244923, India
Lat 28.960147° Long 79.382963°
Thursday, 30/04/2026 11:34 AM GMT +05:30
Google

GPS Map Camera
Rudrapur, Uttarakhand, India
X96m+44m, Batra Colony, Rudrapur, Uttarakhand 244923, India
Lat 28.960185° Long 79.382955°
Thursday, 30/04/2026 11:35 AM GMT +05:30
Google

Submitted By:-
Rachit Singh, Amardeep, Sanjay Gupta, Som Singh
Class- B.Sc III(2014) Chemistry
Pyrimidines
Purines
Adenine
Thymine
Cytosine
Guanine
Phosphate-deoxyribose backbone
THE SUGAR PHOSPHATE 'BACKBONE'
Abhipriya, Akanksha & Faizan (B.Sc. 3rd year)
GPS Map Camera
Rudrapur, Uttarakhand, India
X96m+44m, Batra Colony, Rudrapur, Uttarakhand 244923, India
Lat 28.960172° Long 79.382937°
Thursday, 30/04/2026 11:35 AM GMT +05:30
Google

ORGANIC CHEMICALS
INORGANIC CHEMICALS
GPS Map Camera
Rudrapur, Uttarakhand, India
X96m+44m, Batra Colony, Rudrapur, Uttarakhand 244923, India
Lat 28.960178° Long 79.382945°
Thursday, 30/04/2026 11:35 AM GMT +05:30
Google

SILENCE !!! NO TALKS !!!
USE OF MOBILE PROHIBITED!!!
HOT AIR OVEN
NSIC
APPROVED CO.
GPS Map Camera
Rudrapur, Uttarakhand, India
X96m+44m, Batra Colony, Rudrapur, Uttarakhand 244923, India
Lat 28.960132° Long 79.382952°
Thursday, 30/04/2026 11:35 AM GMT +05:30
Google

ORGANIC CHEMICALS
COMMON REAGENTS
NO ENTRY
WITHOUT PERMISSION !!!
GPS Map Camera
Rudrapur, Uttarakhand, India
X96m+44m, Batra Colony, Rudrapur, Uttarakhand 244923, India
Lat 28.96016° Long 79.383007°
Thursday, 30/04/2026 11:35 AM GMT +05:30
Google

रसायन विज्ञान विभाग
डॉ. पी. पी. त्रिपाठी
प्रोफेसर
डॉ. अनुप सिंह
असिस्टेंट प्रोफेसर
डॉ. दीपक दुर्गापाल
असिस्टेंट प्रोफेसर
डॉ. बी. पी. सिन्हा
असिस्टेंट प्रोफेसर
NO ENTRY
WITHOUT PERMISSION!!!
GPS Map Camera
Rudrapur, Uttarakhand, India
X96m+28, Batra Colony, Rudrapur, Uttarakhand 263153, India
Lat 28.960147° Long 79.383028°
Thursday, 30/04/2026 11:36 AM GMT +05:30
Google

भौतिकी प्रयोगशाला-1
GPS Map Camera
Rudrapur, Uttarakhand, India
X96m+28, Batra Colony, Rudrapur, Uttarakhand 263153, India
Lat 28.96017° Long 79.38309°
Thursday, 30/04/2026 11:36 AM GMT +05:30
Google

DEPARTMENT OF PHYSICS
R.S. GOVT. PG COLLEGE RUDRAPUR
GPS Map Camera
Rudrapur, Uttarakhand, India
X96m+28, Batra Colony, Rudrapur, Uttarakhand 263153, India
Lat 28.96021° Long 79.38315°
Thursday, 30/04/2026 11:36 AM GMT +05:30
Google

GPGCR/PHYS/08
GPS Map Camera
Rudrapur, Uttarakhand, India
X96m+28, Batra Colony, Rudrapur, Uttarakhand 263153, India
Lat 28.960194° Long 79.383118°
Thursday, 30/04/2026 11:36 AM GMT +05:30
Google


प्रयोगशाला सहायक कक्ष
श्री डी.के.जोशी
प्रयोगशाला सहायक
श्री चन्द्र प्रकाश
प्रयोगशाला सहायक
GPS Map Camera
Rudrapur, Uttarakhand, India
X96m+28, Batra Colony, Rudrapur, Uttarakhand 263153, India
Lat 28.960206° Long 79.383134°
Thursday, 30/04/2026 11:36 AM GMT +05:30
Google

O VERIFY STEFAN'S LAW
VOLTMETER
AMMETER
स्टोर
GPS Map Camera
Rudrapur, Uttarakhand, India
X96m+28, Batra Colony, Rudrapur, Uttarakhand 263153, India
Lat 28.960209° Long 79.383138°
Thursday, 30/04/2026 11:36 AM GMT +05:30
Google

FUNDAMENTALS OF NUCLEAR PHYSICS
MODERN ELECTRONIC COMMUNICATION
डॉ0 नेहा अरोरा
GPS Map Camera
Rudrapur, Uttarakhand, India
X96m+28, Batra Colony, Rudrapur, Uttarakhand 263153, India
Lat 28.960263° Long 79.383169°
Thursday, 30/04/2026 11:37 AM GMT +05:30
Google


भौतिक विज्ञान विभाग
GPS Map Camera
Rudrapur, Uttarakhand, India
X96m+28, Batra Colony, Rudrapur, Uttarakhand 263153, India
Lat 28.96028° Long 79.38319°
Thursday, 30/04/2026 11:37 AM GMT +05:30
Google

GPS Map Camera
Rudrapur, Uttarakhand, India
X96m+28, Batra Colony, Rudrapur, Uttarakhand 263153, India
Lat 28.960269° Long 79.383186°
Thursday, 30/04/2026 11:37 AM GMT +05:30
Google

GPS Map Camera
Rudrapur, Uttarakhand, India
X96m+28v, Rampur Road, Batra Colony, Rudrapur, Uttarakhand 263153, India
Lat 28.960202° Long 79.383276°
Thursday, 30/04/2026 11:38 AM GMT +05:30
Google

GPS Map Camera
Rudrapur, Uttarakhand, India
X96m+28v, Rampur Road, Batra Colony, Rudrapur, Uttarakhand 263153, India
Lat 28.960198° Long 79.383276°
Thursday, 30/04/2026 11:38 AM GMT +05:30
Google

व्याख्यान कक्ष
एम.एस.सी.(गणित)
GPS Map Camera
Rudrapur, Uttarakhand, India
X96m+28v, Rampur Road, Batra Colony, Rudrapur, Uttarakhand 263153, India
Lat 28.960178° Long 79.383274°
Thursday, 30/04/2026 11:38 AM GMT +05:30
Google

व्यायाम कक्ष-11
INTELLECTUAL PROPERTY RIGHTS (I.P.R.)
बौद्धिक सम्पदा अधिकार (आई.पी.आर.)
SPONSORED BY: PATENT INFORMATION CENTRE (P.I.C.),
IJCOST, DEHRADUN, U.K.
NODAL CENTRE, I.P.R. CELL
GPS Map Camera
Rudrapur, Uttarakhand, India
X96m+28v, Rampur Road, Batra Colony, Rudrapur, Uttarakhand 263153, India
Lat 28.960133° Long 79.383261°
Thursday, 30/04/2026 11:38 AM GMT +05:30
Google

वनस्पति विज्ञान विभाग
डा.ऐ.के.पालीवाल
प्रोफेसर - वनस्पति विज्ञान
S.B.S. GOVERNMENT PO
OBJECTIVES:
• TO AWARE ABOUT IPR, C
• TO CREATE AWARENESS
• TO MOBILISE LOCAL AR
• TO AWARE AGAINST IPR
• TO PROVIDE TRAINING
I.P.R. CELL :—
PROF. MANOJ KUMAR PA
NODAL OFFICER / CONVENO
DR. SHALABH GUPTA ,
DR. KAMLA BORA ,
DR. BHARAT PANDEY ,
DR. CHANDRAPAL ,
GPS Map Camera
Rudrapur, Uttarakhand, India
X96m+28, Batra Colony, Rudrapur, Uttarakhand 263153, India
Lat 28.960054° Long 79.383308°
Thursday, 30/04/2026 11:39 AM GMT +05:30
Google

GPS Map Camera
Rudrapur, Uttarakhand, India
X96m+28, Batra Colony, Rudrapur, Uttarakhand 263153, India
Lat 28.959993° Long 79.383399°
Thursday, 30/04/2026 11:39 AM GMT +05:30
Google


S.B.S. GOVT. PG COLLEGE RUDRAPUR
DEPARTMENT OF BOTANY
LIST OF Ph.D. SCHOLARS
डा. ऐ. के. पालीवाल
प्रोफेसर - वनस्पति विज्ञान
Canon
GPS Map Camera
Rudrapur, Uttarakhand, India
X96m+28, Batra Colony, Rudrapur, Uttarakhand 263153, India
Lat 28.959987° Long 79.383414°
Thursday, 30/04/2026 11:39 AM GMT +05:30
Google

वनस्पति विज्ञान प्रयोगशाला
श्री सूरज कुमार
लैब असिस्टेंट
श्री दिलीप सिंह
प्रयोगशाला परिचर
डॉ. ए.के. पालीवाल
प्रोफेसर
डॉ. शलभ गुप्ता
एसोसिएट प्रोफेसर
डॉ. अंकिता चन्दोला
अ. प्रोफेसर
GPS Map Camera
Rudrapur, Uttarakhand, India
X96m+28, Batra Colony, Rudrapur, Uttarakhand 263153, India
Lat 28.959962° Long 79.383393°
Thursday, 30/04/2026 11:40 AM GMT +05:30
Google

GPS Map Camera
Rudrapur, Uttarakhand, India
X96m+28, Batra Colony, Rudrapur, Uttarakhand 263153, India
Lat 28.959947° Long 79.383339°
Thursday, 30/04/2026 11:40 AM GMT +05:30
Google


GPS Map Camera
Rudrapur, Uttarakhand, India
X96m+28, Batra Colony, Rudrapur, Uttarakhand 263153, India
Lat 28.959901° Long 79.38337°
Thursday, 30/04/2026 11:40 AM GMT +05:30
Google

स्टोर (भण्डार गृह)
अनावश्यक ना बैठे
लैब की मर्यादा
बनाए रखें।
लैब में गंदगी
ना करें
GPS Map Camera
Rudrapur, Uttarakhand, India
X96m+28, Batra Colony, Rudrapur, Uttarakhand
263153, India
Lat 28.959899° Long 79.383369°
Thursday, 30/04/2026 11:41 AM GMT +05:30
Google

कक्षा11
GPS Map Camera
Rudrapur, Uttarakhand, India
X96m+28, Batra Colony, Rudrapur, Uttarakhand 263153, India
Lat 28.959894° Long 79.383327°
Thursday, 30/04/2026 11:41 AM GMT +05:30
Google

जन्तु विज्ञान प्रयोगशाला
डॉ. दीपमाला
असिस्टेंट प्रोफेसर
डॉ. रवीश त्रिपाठी
अ. प्रोफेसर
डॉ. वन्दिता काण्डपाल
अ. प्रोफेसर
श्री मदन रावत
लैब असिस्टेंट
श्री सतेन्द्र सिंह
प्रयोगशाला परिचर
GPS Map Camera
Rudrapur, Uttarakhand, India
X96m+28, Batra Colony, Rudrapur, Uttarakhand 263153, India
Lat 28.959898° Long 79.383246°
Thursday, 30/04/2026 11:41 AM GMT +05:30
Google

GPS Map Camera
Rudrapur, Uttarakhand, India
X96m+28, Batra Colony, Rudrapur, Uttarakhand 263153, India
Lat 28.959825° Long 79.383227°
Thursday, 30/04/2026 11:42 AM GMT +05:30
Google

DEPARTM
S.B.S. GOVT. PG
GREAT INDI
C.R NARAYANA RAO
GOPAL CHANDRA BHATTACHARYA
M.K. CHANDRASHEKARAN
ROMULUS WHITAKER
Evolution of Man
GPS Map Camera
Rudrapur, Uttarakhand, India
X96m+28, Batra Colony, Rudrapur, Uttarakhand 263153, India
Lat 28.959827° Long 79.38325°
Thursday, 30/04/2026 11:42 AM GMT +05:30
Google

GPS Map Camera
Rudrapur, Uttarakhand, India
X96m+28, Batra Colony, Rudrapur, Uttarakhand 263153, India
Lat 28.959879° Long 79.383215°
Thursday, 30/04/2026 11:42 AM GMT +05:30
Google


प्रसाधन-छात्रा
GPS Map Camera
Rudrapur, Uttarakhand, India
X96m+28, Batra Colony, Rudrapur, Uttarakhand 263153, India
Lat 28.959843° Long 79.383168°
Thursday, 30/04/2026 11:43 AM GMT +05:30
Google

GPS Map Camera
Rudrapur, Uttarakhand, India
X96m+28, Batra Colony, Rudrapur, Uttarakhand 263153, India
Lat 28.959843° Long 79.383143°
Thursday, 30/04/2026 11:43 AM GMT +05:30
Google

GPS Map Camera
Rudrapur, Uttarakhand, India
X96m+28, Batra Colony, Rudrapur, Uttarakhand 263153, India
Lat 28.959827° Long 79.383123°
Thursday, 30/04/2026 11:43 AM GMT +05:30
Google

GPS Map Camera
Rudrapur, Uttarakhand, India
X95m+r8h, Bilaspur-rudrapur-haldwani Rd, Batra Colony, Rudrapur, Uttarakhand 263153, India
Lat 28.959828° Long 79.383107°
Thursday, 30/04/2026 11:43 AM GMT +05:30
Google


GPS Map Camera
Rudrapur, Uttarakhand, India
X96m+28, Batra Colony, Rudrapur, Uttarakhand 263153, India
Lat 28.959894° Long 79.383126°
Thursday, 30/04/2026 11:44 AM GMT +05:30
Google

गणित विभाग
डॉ.अमिताचौरसिया
विभाग प्रभारी
डॉ. राघवेन्द्र मिश्रा
एसोसिएट प्रोफेसर
डॉ.राजेश कुमार मौर्य
असिस्टेंट प्रोफेसर
GPS Map Camera
Rudrapur, Uttarakhand, India
X96m+28, Batra Colony, Rudrapur, Uttarakhand 263153, India
Lat 28.959909° Long 79.383092°
Thursday, 30/04/2026 11:44 AM GMT +05:30
Google


D.B.S.G.P.G. COLLEGE
ARYABHATA
THE HISTORY OF PROBABILITY
Dr. Rajesh Kumar Maurya
Assistant Professor
GPS Map Camera
Rudrapur, Uttarakhand, India
X96m+28v, Rampur Road, Batra Colony, Rudrapur, Uttarakhand 263153, India
Lat 28.959922° Long 79.383039°
Thursday, 30/04/2026 11:45 AM GMT +05:30
Google

सांख्यिकी विभाग
GPS Map Camera
Rudrapur, Uttarakhand, India
X96m+28v, Rampur Road, Batra Colony, Rudrapur, Uttarakhand 263153, India
Lat 28.959964° Long 79.383029°
Thursday, 30/04/2026 11:45 AM GMT +05:30
Google


GPS Map Camera
Rudrapur, Uttarakhand, India
X96m+28v, Rampur Road, Batra Colony, Rudrapur, Uttarakhand 263153, India
Lat 28.95997° Long 79.383021°
Thursday, 30/04/2026 11:45 AM GMT +05:30
Google

भौतिकी प्रयोगशाला-2
तिमिर-कक्ष
प्रसाधन
स्टाफ
GPS Map Camera
Rudrapur, Uttarakhand, India
X96m+28v, Rampur Road, Batra Colony, Rudrapur, Uttarakhand 263153, India
Lat 28.959989° Long 79.383017°
Thursday, 30/04/2026 11:45 AM GMT +05:30
Google

GPS Map Camera
Rudrapur, Uttarakhand, India
X96m+28v, Rampur Road, Batra Colony, Rudrapur, Uttarakhand 263153, India
Lat 28.959999° Long 79.383019°
Thursday, 30/04/2026 11:45 AM GMT +05:30
Google

GPS Map Camera
Rudrapur, Uttarakhand, India
X96m+28v, Rampur Road, Batra Colony, Rudrapur, Uttarakhand 263153, India
Lat 28.960007° Long 79.383019°
Thursday, 30/04/2026 11:45 AM GMT +05:30
Google

प्रसाधन
स्टाफ
GPS Map Camera
Rudrapur, Uttarakhand, India
X96m+28v, Rampur Road, Batra Colony, Rudrapur, Uttarakhand 263153, India
Lat 28.960048° Long 79.383019°
Thursday, 30/04/2026 11:46 AM GMT +05:30
Google


प्रसाधन - छात्र (BOYS)
GPS Map Camera
Rudrapur, Uttarakhand, India
X96m+44m, Batra Colony, Rudrapur, Uttarakhand 244923, India
Lat 28.960058° Long 79.383019°
Thursday, 30/04/2026 11:46 AM GMT +05:30
Google

GPS Map Camera
Rudrapur, Uttarakhand, India
X96m+44m, Batra Colony, Rudrapur, Uttarakhand 244923, India
Lat 28.960092° Long 79.382938°
Thursday, 30/04/2026 11:46 AM GMT +05:30
Google


प्रयोगशाला सहायक
श्रीमती नीलम जोशी
प्रयोगशाला सहायक
श्री जगदीश कापड़पाल
प्रयोगशाला परिचर
55
56
GPS Map Camera
Rudrapur, Uttarakhand, India
X96m+44m, Batra Colony, Rudrapur, Uttarakhand 244923, India
Lat 28.960151° Long 79.382969°
Thursday, 30/04/2026 11:47 AM GMT +05:30
Google


भण्डार कक्ष
छात्र/छात्रा
बैगकाउन्टर
NO ENTRY
CHEMICAL
ROOM
GPS Map Camera
Rudrapur, Uttarakhand, India
X96m+44m, Batra Colony, Rudrapur, Uttarakhand 244923, India
Lat 28.960152° Long 79.382974°
Thursday, 30/04/2026 11:47 AM GMT +05:30
Google

GPS Map Camera
Rudrapur, Uttarakhand, India
X96m+44m, Batra Colony, Rudrapur, Uttarakhand 244923, India
Lat 28.960156° Long 79.38298°
Thursday, 30/04/2026 11:47 AM GMT +05:30
Google

GPS Map Camera
Rudrapur, Uttarakhand, India
X96m+44m, Batra Colony, Rudrapur, Uttarakhand 244923, India
Lat 28.96016° Long 79.383022°
Thursday, 30/04/2026 11:47 AM GMT +05:30
Google

GPS Map Camera
Rudrapur, Uttarakhand, India
X96m+28, Batra Colony, Rudrapur, Uttarakhand 263153, India
Lat 28.960146° Long 79.383125°
Thursday, 30/04/2026 11:47 AM GMT +05:30
Google

GPS Map Camera
Rudrapur, Uttarakhand, India
X96m+28, Batra Colony, Rudrapur, Uttarakhand 263153, India
Lat 28.960165° Long 79.383186°
Thursday, 30/04/2026 11:47 AM GMT +05:30
Google

इंदिरा गाँधी राष्ट्रीय मुक्त विश्वविद्यालय
(इग्नू)
अध्ययन केन्द्र -31033
सरदार भगत सिंह राजकीय स्नातकोत्तर महाविद्यालय
रुद्रपुर (ऊ. सिं. नगर) उत्तराखण्ड
डॉ. चन्द्रपाल
समन्वयक
Mob.9837264220
इग्नू अध्ययन केन्द्र
31033
GPS Map Camera
Rudrapur, Uttarakhand, India
X96m+28, Batra Colony, Rudrapur, Uttarakhand 263153, India
Lat 28.960182° Long 79.383235°
Thursday, 30/04/2026 11:47 AM GMT +05:30
Google

GPS Map Camera
Rudrapur, Uttarakhand, India
X96m+28, Batra Colony, Rudrapur, Uttarakhand 263153, India
Lat 28.960177° Long 79.383302°
Thursday, 30/04/2026 11:48 AM GMT +05:30
Google

GPS Map Camera
Rudrapur, Uttarakhand, India
X96m+28, Batra Colony, Rudrapur, Uttarakhand 263153, India
Lat 28.960167° Long 79.383312°
Thursday, 30/04/2026 11:48 AM GMT +05:30
Google

विज्ञान संकाय
FACULTY OF SCIENCE
12.
लैब / गैलरी
11.— —10.
भौतिक विज्ञान विभाग
रसायन विज्ञान विभाग
जन्तु विज्ञान विभाग
वनस्पति विज्ञान विभाग
गणित विभाग
सांख्यिकी विभाग
इग्नू अध्ययन केन्द्र
इग्नू अध्ययन केन्द्र
कार्यालय
GPS Map Camera
Rudrapur, Uttarakhand, India
X96m+28, Batra Colony, Rudrapur, Uttarakhand 263153, India
Lat 28.960178° Long 79.383384°
Thursday, 30/04/2026 11:48 AM GMT +05:30
Google

इग्नू अध्ययन केन्द्र-31033
इग्नू अध्ययन केन्द्र
कार्यालय
इन्दिरा गाँधी राष्ट्रीय मुक्त विश्वविद्यालय (इग्नू)
इग्नू अध्ययन केंद्र-31033
सरदार भगत सिंह राजकीय निशाकोत्तर महाविद्यालय, सदपुर (ऊधम सिंह नगर)
98372 64220
स्कूल डिग्री के साथ साथ दूरस्थ माध्यम से भी डिग्री करने का अवसर
जुलाई 2025 सत्र में प्रवेश हेतु प्रक्रिया जारी है, शीघ्र आवेदन करें।
https://ignouadmission.samarth.edu.in
GPS Map Camera
Rudrapur, Uttarakhand, India
X96m+28, Batra Colony, Rudrapur, Uttarakhand 263153, India
Lat 28.960191° Long 79.383396°
Thursday, 30/04/2026 11:48 AM GMT +05:30
Google

कला संकाय/प्रशासनि
FACULTY OF ART/ADMINISTR
प्रशासनिक भवन/कला संकाय
भूतल
1 प्राचार्य कक्ष
2 कार्यालय वित्त/प्रशासन
3 कार्यालय-सामान्य
4 स्टोर कक्ष
5 परीक्षा नियन्त्रण कक्ष
6 समाज शास्त्र विभाग
7 अर्थशास्त्र विभाग
8 अंग्रेजी विभाग
9 मनोविज्ञान विभाग
10 संस्कृत विभाग
11 वाणिज्य विभाग
12 हिन्दी विभाग
13 राजनीति विज्ञान विभाग
14 छात्र संघ निर्वाचन कार्यालय
15 कान्फ्रेन्स रूम
16 न्यू कान्फ्रेन्स हॉल
17 कक्ष संख्या-04
18 प्रसाधन कक्ष-छात्रा
19 प्रसाधन कक्ष-छात्र
प्रथमतल
1 भूगोल विभाग
2 इतिहास विभाग
3 कार्यालय-राष्ट्रीय सेवा योजना
4 रेमेडियल/एटी हुज वलब
5 कक्ष संख्या-5 से-9 तक
6 स्टेटर कक्ष
7 शारीरिक शिक्षा विभाग
GPS Map Camera
Rudrapur, Uttarakhand, India
X96m+59v, Batra Colony, Rudrapur, Uttarakhand 263153, India
Lat 28.96041° Long 79.383413°
Thursday, 30/04/2026 11:48 AM GMT +05:30
Google

प्रशासनिक भवन / कला संकाय
भूतल
1 प्राचार्य कक्ष
2 कार्यालय वित्त / प्रशासन
3 कार्यालय - सामान्य
4 स्टोर कक्ष
5 परीक्षा नियंन्त्रण कक्ष
6 समाज शास्त्र विभाग
7 अर्थशास्त्र विभाग
8 अंग्रेजी विभाग
9 मनोविज्ञान विभाग
10 संस्कृत विभाग
11 वाणिज्य विभाग
12 हिन्दी विभाग
13 राजनीति विज्ञान विभाग
14 छात्र संघ निर्वाचन कार्यालय
15 कान्फ्रेन्स रूम
16 न्यू कान्फ्रेन्स हॉल
17 कक्ष संख्या - 04
18 प्रसाधन कक्ष - छात्रा
19 प्रसाधन कक्ष - छात्र
प्रथमतल
1 भूगोल विभाग
2 इतिहास विभाग
3 कार्यालय - राष्ट्रीय सेवा योजना
4 रेमेडियल / एंटी ड्रग क्लब
5 कक्ष संख्या - 5 से - 9 तक
6 स्टोर कक्ष
7 शारीरिक शिक्षा विभाग
GPS Map Camera
Rudrapur, Uttarakhand, India
X96m+59v, Batra Colony, Rudrapur, Uttarakhand 263153, India
Lat 28.96046° Long 79.383395°
Thursday, 30/04/2026 11:49 AM GMT +05:30
Google

NOT ME
राष्ट्रीय सेवा योजना
2023–2024 में राष्ट्रीय सेवा योजना द्वारा आयोजित प्रतियोगिता और विजेताओं का विवरण
नियमित गतिविधियाँ - सत्र : 2023-2024
S.B.S. GOVT. P.G. COLLEGE
13/B/C/78 UK BN NCC HALDWANI
Rudrapur, U.S. Nagar (Uttarakhand)
NCC CADETS SELECTED IN INDIAN FORCES
Principal
Dr. Shalabh Gupta
VIJAY MAURYA 2015, AMC
ANIL MAURYA 2015, AMC
JASVINDER SINGH 2018, JAAT RGT.
RAMGOPAL MANDAL 2015, RR
KUSHAL BISHT 2017, KUMAON RGT.
KOMAL BATRA 2021, ASSAM RIFLES
ROHIT HALDAR 2019, AMC
SATYA VEER PAL 2020, AMC
SARJEET KUMAR 2019, AAD
MANOJ YADAV ITBP
VINOD KUMAR 2019, ASC
NARENDRA KUMAR AMC
ABHISHEK BATRA AMC
DEBASHISH DOBHAL INDIAN AIR FORCE
MANAK CHAND AMC
LUCKY 2019, 164 FD ARTY.
RAZA ALVI AMC
SATENDRA KUMAR AMC
SHUBHAM KUMAR AMC
FAIZAN ITBP
GPS Map Camera
Rudrapur, Uttarakhand, India
X96m+59v, Batra Colony, Rudrapur, Uttarakhand
263153, India
Lat 28.960458° Long 79.383411°
Thursday, 30/04/2026 11:49 AM GMT +05:30
Google

सरदार भगत सिंह राजकीय स्नातकोत्तर
NOT ME
राष्ट्रीय सेवा योजना
GPS Map Camera
Rudrapur, Uttarakhand, India
X96m+59v, Batra Colony, Rudrapur, Uttarakhand 263153, India
Lat 28.960448° Long 79.38342°
Thursday, 30/04/2026 11:49 AM GMT +05:30
Google

सरदार भगत सिंह राजकीय स्नातकोत्तर महाविद्यालय, रुद्रपुर, ऊधम सिंह नगर (उत्तराखण्ड)
1974
शौर्य दीवार
WALL OF HEROES
GPS Map Camera
Rudrapur, Uttarakhand, India
X96m+59v, Batra Colony, Rudrapur, Uttarakhand 263153, India
Lat 28.960446° Long 79.383429°
Thursday, 30/04/2026 11:49 AM GMT +05:30
Google

परीक्षार्थियों के लिए कुछ सामान्य निर्देश
1. परीक्षा से पहले, परीक्षा केन्द्र पर जाने के लिए जरूरी जानकारी का ध्यानपूर्वक अध्ययन करें।
2. परीक्षा केन्द्र पर, मोबाइल फोन या कोई भी इलेक्ट्रॉनिक उपकरण ले जाने की अनुमति नहीं है।
3. परीक्षा केन्द्र पर, बैग, पाठ्यपुस्तकें, खाने–पीने की चीजें, हथियार वगैरह ले जाने की अनुमति नहीं है।
4. परीक्षा केन्द्र में फोटोग्राफी करना मना है।
5. परीक्षा के दौरान, आपस में बातचीत करना मना है।
6. अगर कोई शंका हो, तो बिना
प्रथम तल
05, 06, 07
08, 09
Nilkamal
Toll free # : 1800 890 9115
Email: marketing@nilkamal.com
स्वच्छ भारत
एक कदम स्वच्छता की ओर
GPS Map Camera
Rudrapur, Uttarakhand, India
X96m+59v, Batra Colony, Rudrapur, Uttarakhand 263153, India
Lat 28.960447° Long 79.383422°
Thursday, 30/04/2026 11:49 AM GMT +05:30
Google

SARDAR BHAGAT SINGH GOVERNMENT
POST GRADUATE COLLEGE RUDRAPUR,UTTARAKHAND.
N
TO HALDWANI
N. H. 109
य निर्देश
द पर
ी का
ोन
करण
ुस्तकें,
प्रथम तल
05, 06, 07
08, 09
GPS Map Camera
Rudrapur, Uttarakhand, India
X96m+59v, Batra Colony, Rudrapur, Uttarakhand 263153, India
Lat 28.960453° Long 79.383414°
Thursday, 30/04/2026 11:49 AM GMT +05:30
Google

NEW CONFERENCE HALL
परीक्षा अवधि में
मोबाइल वर्जित है।
04.
GPS Map Camera
Rudrapur, Uttarakhand, India
X96m+59v, Batra Colony, Rudrapur, Uttarakhand
263153, India
Lat 28.960457° Long 79.383417°
Thursday, 30/04/2026 11:49 AM GMT +05:30
Google

CONFERENCE ROOM
GPS Map Camera
Rudrapur, Uttarakhand, India
X96m+59v, Batra Colony, Rudrapur, Uttarakhand 263153, India
Lat 28.960458° Long 79.383416°
Thursday, 30/04/2026 11:49 AM GMT +05:30
Google

प्राचार्य
डॉ अवधेश नारायण सिंह
(प्राचार्य)
GPS Map Camera
Rudrapur, Uttarakhand, India
X96m+59v, Batra Colony, Rudrapur, Uttarakhand 263153, India
Lat 28.960464° Long 79.383411°
Thursday, 30/04/2026 11:49 AM GMT +05:30
Google

व्याख्यान कक्ष
04
GPS Map Camera
Rudrapur, Uttarakhand, India
X96m+59v, Batra Colony, Rudrapur, Uttarakhand 263153, India
Lat 28.960542° Long 79.383398°
Thursday, 30/04/2026 11:50 AM GMT +05:30
Google

प्रसाधन कक्ष
(महिला)
GPS Map Camera
Rudrapur, Uttarakhand, India
X96m+59v, Batra Colony, Rudrapur, Uttarakhand 263153, India
Lat 28.96057° Long 79.3834°
Thursday, 30/04/2026 11:50 AM GMT +05:30
Google


छात्रसंघ निर्वाचन कक्ष
डॉ. सर्वजीत सिंह
प्रभारी छात्रसंघ
GPS Map Camera
Rudrapur, Uttarakhand, India
X96m+59v, Batra Colony, Rudrapur, Uttarakhand 263153, India
Lat 28.96056° Long 79.383307°
Thursday, 30/04/2026 11:50 AM GMT +05:30
Google

राजनीति विज्ञान विभाग
डॉ. सर्वजीत सिंह
विभाग प्रभारी प्रोफेसर
डॉ. आशा राणा
प्रोफेसर
डॉ. प्रदीप कुमार
असि. प्रोफेसर
GPS Map Camera
Rudrapur, Uttarakhand, India
X96m+59v, Batra Colony, Rudrapur, Uttarakhand 263153, India
Lat 28.960585° Long 79.383277°
Thursday, 30/04/2026 11:50 AM GMT +05:30
Google


GPS Map Camera
Rudrapur, Uttarakhand, India
X96m+59v, Batra Colony, Rudrapur, Uttarakhand 263153, India
Lat 28.960626° Long 79.383299°
Thursday, 30/04/2026 11:51 AM GMT +05:30
Google

समाजशास्त्र विभाग
प्रो. हेमलता सैनी
विभाग प्रभारी
प्रो. रवीन्द्र कुमार सैनी
डॉ. राजेश कुमार सिंह
एसोसियेट प्रोफेसर
डॉ. शिल्पी अग्रवाल
असिस्टेंट प्रोफेसर
GPS Map Camera
Rudrapur, Uttarakhand, India
X96m+59v, Batra Colony, Rudrapur, Uttarakhand 263153, India
Lat 28.960657° Long 79.383311°
Thursday, 30/04/2026 11:51 AM GMT +05:30
Google

हिन्दी विभाग
GPS Map Camera
Rudrapur, Uttarakhand, India
X96m+59v, Batra Colony, Rudrapur, Uttarakhand 263153, India
Lat 28.960666° Long 79.383308°
Thursday, 30/04/2026 11:51 AM GMT +05:30
Google

GPS Map Camera
Rudrapur, Uttarakhand, India
X96m+59v, Batra Colony, Rudrapur, Uttarakhand 263153, India
Lat 28.960723° Long 79.383311°
Thursday, 30/04/2026 11:51 AM GMT +05:30
Google

अर्थशास्त्र विभाग
डॉ. शैलजा जोशी
विभाग प्रभारी
डॉ.प्रद्युम्न कुमार रिठौरिया
असिस्टेंट प्रोफेसर
डॉ. वी. एच. खान
असिस्टेंट प्रोफेसर
डॉ.सुनील कुमार मौर्य
असिस्टेंट प्रोफेसर
GPS Map Camera
Rudrapur, Uttarakhand, India
X96m+59v, Batra Colony, Rudrapur, Uttarakhand 263153, India
Lat 28.960778° Long 79.383247°
Thursday, 30/04/2026 11:52 AM GMT +05:30
Google

GPS Map Camera
Rudrapur, Uttarakhand, India
X96m+59v, Batra Colony, Rudrapur, Uttarakhand 263153, India
Lat 28.960784° Long 79.383268°
Thursday, 30/04/2026 11:52 AM GMT +05:30
Google

णिज्य विभाग
प्रो. भरत सिंह राजपूत
विभाग प्रभारी
डॉ. संजीव सक्सेना
प्रोफेसर
डॉ. आई. एस. ममगाई
असिस्टेंट प्रोफेसर
डॉ. चन्द्र पाल
असिस्टेंट प्रोफेसर
डॉ. मनी साहनी
अ. प्रोफेसर
GPS Map Camera
Rudrapur, Uttarakhand, India
X96m+59v, Batra Colony, Rudrapur, Uttarakhand 263153, India
Lat 28.960771° Long 79.383249°
Thursday, 30/04/2026 11:52 AM GMT +05:30
Google

DEPARTMENT OF COMMERCE
S.B.S. GOVT. P.G. COLLEGE, RUDRAPUR
COMPONENTS OF INDIAN FINANCIAL SYSTEM
Economic Growth
Economic Development
Department of Commerce
S.B.S.Govt. PG College Rudrapur
GPS Map Camera
Rudrapur, Uttarakhand, India
X96m+59v, Batra Colony, Rudrapur, Uttarakhand 263153, India
Lat 28.9608° Long 79.383259°
Thursday, 30/04/2026 11:53 AM GMT +05:30
Google


संस्कृत विभाग
डॉ. निमिता कन्याल
अ. प्रोफेसर
श्री मनोज कुमार
अ. प्रोफेसर
GPS Map Camera
Rudrapur, Uttarakhand, India
X96m+59v, Batra Colony, Rudrapur, Uttarakhand 263153, India
Lat 28.960796° Long 79.383272°
Thursday, 30/04/2026 11:53 AM GMT +05:30
Google

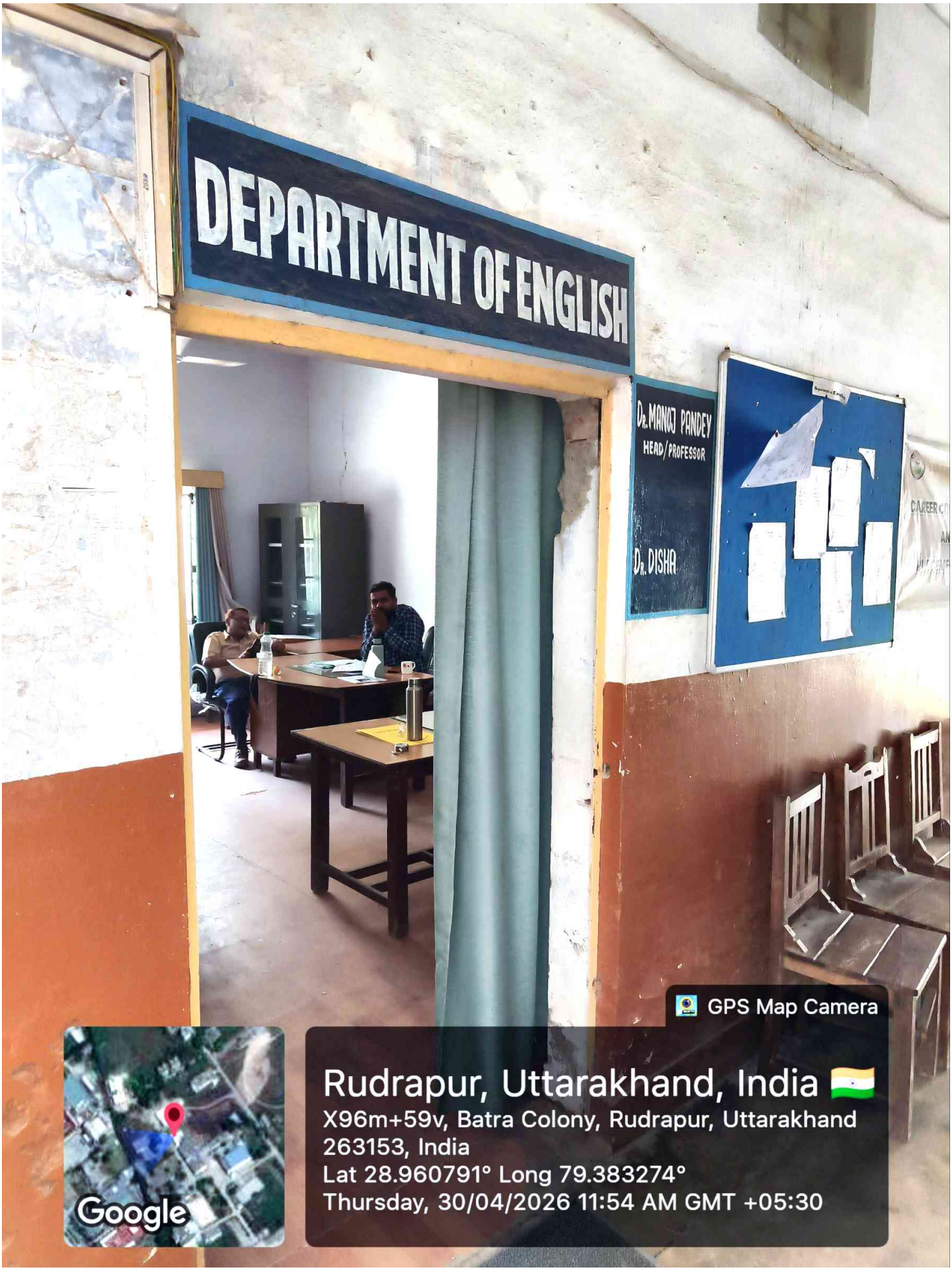
DEPARTMENT OF ENGLISH
DR. MANOJ PANDEY
HEAD/PROFESSOR
DR. DISHA
GPS Map Camera
Rudrapur, Uttarakhand, India
X96m+59v, Batra Colony, Rudrapur, Uttarakhand 263153, India
Lat 28.960791° Long 79.383274°
Thursday, 30/04/2026 11:54 AM GMT +05:30
Google

S.B.S. GOVT. P.G. COLLEGE RUDRAPUR
DEPARTMENT OF ENGLISH
GPS Map Camera
Rudrapur, Uttarakhand, India
X96m+59v, Batra Colony, Rudrapur, Uttarakhand 263153, India
Lat 28.960796° Long 79.383268°
Thursday, 30/04/2026 11:54 AM GMT +05:30
Google

S.B.S. GOVT. P.G. COLLEGE RUDRAPUR
DEPARTMENT OF ENGLISH
GPS Map Camera
Rudrapur, Uttarakhand, India
X96m+59v, Batra Colony, Rudrapur, Uttarakhand 263153, India
Lat 28.960808° Long 79.383241°
Thursday, 30/04/2026 11:54 AM GMT +05:30
Google

मनोविज्ञान विभाग
डॉ. दीपा वर्मा
प्रोफेसर/विभागाध्यक्ष
डॉ. अलकृता सिंह
असिस्टेंट प्रोफेसर
स्वच्छता पखवाड़ा
GPS Map Camera
Rudrapur, Uttarakhand, India
X96m+59v, Batra Colony, Rudrapur, Uttarakhand 263153, India
Lat 28.960832° Long 79.383189°
Thursday, 30/04/2026 11:56 AM GMT +05:30
Google


मनोविज्ञान प्रयोगशाला
डॉ. पूजा आर्या
प्रयोगशाला सहायक
GPS Map Camera
Rudrapur, Uttarakhand, India
X96m+59v, Batra Colony, Rudrapur, Uttarakhand 263153, India
Lat 28.960831° Long 79.383186°
Thursday, 30/04/2026 11:56 AM GMT +05:30
Google


GPS Map Camera
Rudrapur, Uttarakhand, India
X96m+59v, Batra Colony, Rudrapur, Uttarakhand 263153, India
Lat 28.960835° Long 79.383189°
Thursday, 30/04/2026 11:56 AM GMT +05:30
Google

व्याख्यान कक्ष
04
GPS Map Camera
Rudrapur, Uttarakhand, India
X96m+59v, Batra Colony, Rudrapur, Uttarakhand 263153, India
Lat 28.960699° Long 79.383294°
Thursday, 30/04/2026 11:56 AM GMT +05:30
Google


AMITY
GPS Map Camera
Rudrapur, Uttarakhand, India
X96m+59v, Batra Colony, Rudrapur, Uttarakhand 263153, India
Lat 28.960553° Long 79.38338°
Thursday, 30/04/2026 11:57 AM GMT +05:30
Google

DEPTT.OF PHYSICAL EDUCATION
सरदार भगत सिंह राजकीय स्नातकोत्तर महाविद्यालय रूद्रपुर (ऊ.सिं.नगर)
शारीरिक शिक्षा विभाग
समग्र स्वास्थ्य केन्द्र
Centre for Holistic Health
शारीरिक शिक्षा
समग्र स्वास्थ्य केन्द्र
का
लोकार्पण
डा0 धन सिंह रावत जी
श्री राजकुमार ठुकराल
प्रो0 कमल किशोर पाण्डेय
शुभम तिवारी
शिवम कालड़ा
सोनिया भाटिया
GPS Map Camera
Rudrapur, Uttarakhand, India
X96m+59v, Batra Colony, Rudrapur, Uttarakhand 263153, India
Lat 28.960522° Long 79.383442°
Thursday, 30/04/2026 11:58 AM GMT +05:30
Google

05, 06, 07
08, 09
कार्यालय
राष्ट्रीय सेवा योजना
डॉ. चन्द्रपाल
प्रसारी, राष्ट्रीय सेवा योजना
डॉ. अलंकृता सिंह
रा. से. यो. कार्यक्रम अधिकारी
डॉ. शिल्पी अग्रवाल
रा. से. यो. कार्यक्रम अधिकारी
GPS Map Camera
Rudrapur, Uttarakhand, India
X96m+59v, Batra Colony, Rudrapur, Uttarakhand 263153, India
Lat 28.960474° Long 79.383423°
Thursday, 30/04/2026 11:59 AM GMT +05:30
Google


GPS Map Camera
Rudrapur, Uttarakhand, India
X96m+59v, Batra Colony, Rudrapur, Uttarakhand 263153, India
Lat 28.960556° Long 79.383441°
Thursday, 30/04/2026 11:59 AM GMT +05:30
Google

GPS Map Camera
Rudrapur, Uttarakhand, India
X96m+59v, Batra Colony, Rudrapur, Uttarakhand 263153, India
Lat 28.960541° Long 79.383469°
Thursday, 30/04/2026 12:00 PM GMT +05:30
Google

GPS Map Camera
Rudrapur, Uttarakhand, India
X96m+59v, Batra Colony, Rudrapur, Uttarakhand 263153, India
Lat 28.960505° Long 79.383515°
Thursday, 30/04/2026 12:00 PM GMT +05:30
Google

भूगोल विभाग
GPS Map Camera
Rudrapur, Uttarakhand, India
X96m+59v, Batra Colony, Rudrapur, Uttarakhand 263153, India
Lat 28.960511° Long 79.383433°
Thursday, 30/04/2026 12:01 PM GMT +05:30
Google

GPS Map Camera
Rudrapur, Uttarakhand, India
X96m+59v, Batra Colony, Rudrapur, Uttarakhand 263153, India
Lat 28.960514° Long 79.383436°
Thursday, 30/04/2026 12:01 PM GMT +05:30
Google

Dr. Kamla Bora
Assistant Professor
GPS Map Camera
Rudrapur, Uttarakhand, India
X96m+59v, Batra Colony, Rudrapur, Uttarakhand 263153, India
Lat 28.960567° Long 79.383349°
Thursday, 30/04/2026 12:02 PM GMT +05:30
Google

GPS Map Camera
Rudrapur, Uttarakhand, India
X96m+59v, Batra Colony, Rudrapur, Uttarakhand 263153, India
Lat 28.960559° Long 79.383416°
Thursday, 30/04/2026 12:03 PM GMT +05:30
Google

व्याख्यान कक्ष
08
GPS Map Camera
Rudrapur, Uttarakhand, India
X96m+59v, Batra Colony, Rudrapur, Uttarakhand
263153, India
Lat 28.960542° Long 79.383419°
Thursday, 30/04/2026 12:03 PM GMT +05:30
Google

व्याख्यान कक्ष
09
GPS Map Camera
Rudrapur, Uttarakhand, India
X96m+59v, Batra Colony, Rudrapur, Uttarakhand 263153, India
Lat 28.960558° Long 79.383447°
Thursday, 30/04/2026 12:03 PM GMT +05:30
Google

इतिहास विभाग
GPS Map Camera
Rudrapur, Uttarakhand, India
X96m+59v, Batra Colony, Rudrapur, Uttarakhand 263153, India
Lat 28.960572° Long 79.383405°
Thursday, 30/04/2026 12:03 PM GMT +05:30
Google

इतिहास विभाग
डॉ. अपर्णा सिंह
असि. प्रोफेसर
डॉ. प्रमोद कुमार शर्मा
असि. प्रोफेसर
GPS Map Camera
Rudrapur, Uttarakhand, India
X96m+59v, Batra Colony, Rudrapur, Uttarakhand 263153, India
Lat 28.960578° Long 79.383401°
Thursday, 30/04/2026 12:03 PM GMT +05:30
Google

इतिहास विभाग
GPS Map Camera
Rudrapur, Uttarakhand, India
X96m+59v, Batra Colony, Rudrapur, Uttarakhand 263153, India
Lat 28.960597° Long 79.383378°
Thursday, 30/04/2026 12:03 PM GMT +05:30
Google

इतिहास विभाग, सर
SWAMI VIVEKANANDA
GPS Map Camera
Rudrapur, Uttarakhand, India
X96m+59v, Batra Colony, Rudrapur, Uttarakhand 263153, India
Lat 28.960729° Long 79.383362°
Thursday, 30/04/2026 12:04 PM GMT +05:30
Google

RAJESH KUMAR
ASSISTANT PROFESSOR (PHYSICAL EDUCATION)
GPS Map Camera
Rudrapur, Uttarakhand, India
X96m+59v, Batra Colony, Rudrapur, Uttarakhand 263153, India
Lat 28.960542° Long 79.383474°
Thursday, 30/04/2026 12:04 PM GMT +05:30
Google

WINNER
GPS Map Camera
Rudrapur, Uttarakhand, India
X96m+59v, Batra Colony, Rudrapur, Uttarakhand 263153, India
Lat 28.960524° Long 79.383472°
Thursday, 30/04/2026 12:04 PM GMT +05:30
Google

RAJESH KUMAR
ASSISTANT PROFESSOR (PHYSICAL EDUCATION)
GPS Map Camera
Rudrapur, Uttarakhand, India
X96m+59v, Batra Colony, Rudrapur, Uttarakhand 263153, India
Lat 28.960527° Long 79.383469°
Thursday, 30/04/2026 12:05 PM GMT +05:30
Google

GPS Map Camera
Rudrapur, Uttarakhand, India
X96m+59v, Batra Colony, Rudrapur, Uttarakhand 263153, India
Lat 28.960535° Long 79.383484°
Thursday, 30/04/2026 12:05 PM GMT +05:30
Google

UPPER WORKOUT
LOWER WORKOUT
GPS Map Camera
Rudrapur, Uttarakhand, India
X96m+59v, Batra Colony, Rudrapur, Uttarakhand 263153, India
Lat 28.960528° Long 79.383495°
Thursday, 30/04/2026 12:05 PM GMT +05:30
Google


GPS Map Camera
Rudrapur, Uttarakhand, India
X96m+59v, Batra Colony, Rudrapur, Uttarakhand 263153, India
Lat 28.960532° Long 79.383503°
Thursday, 30/04/2026 12:05 PM GMT +05:30
Google

व्याख्यान कक्ष
07
GPS Map Camera
Rudrapur, Uttarakhand, India
X96m+59v, Batra Colony, Rudrapur, Uttarakhand 263153, India
Lat 28.960531° Long 79.383525°
Thursday, 30/04/2026 12:06 PM GMT +05:30
Google

व्याख्यान कक्ष
06
GPS Map Camera
Rudrapur, Uttarakhand, India
X96m+59v, Batra Colony, Rudrapur, Uttarakhand 263153, India
Lat 28.960484° Long 79.383533°
Thursday, 30/04/2026 12:06 PM GMT +05:30
Google

रेमेडियल प्रकोष्ठ
डॉ.प्रदीपकुमार
समन्वयक
रेमेडियल प्रकोष्ठ
GPS Map Camera
Rudrapur, Uttarakhand, India
X96m+59v, Batra Colony, Rudrapur, Uttarakhand 263153, India
Lat 28.960469° Long 79.383537°
Thursday, 30/04/2026 12:06 PM GMT +05:30
Google


GPS Map Camera
Rudrapur, Uttarakhand, India
X96m+59v, Batra Colony, Rudrapur, Uttarakhand 263153, India
Lat 28.960408° Long 79.383552°
Thursday, 30/04/2026 12:06 PM GMT +05:30
Google

व्याख्यान कक्ष
05
GPS Map Camera
Rudrapur, Uttarakhand, India
X96m+59v, Batra Colony, Rudrapur, Uttarakhand
263153, India
Lat 28.960426° Long 79.383533°
Thursday, 30/04/2026 12:06 PM GMT +05:30
Google


GPS Map Camera
Rudrapur, Uttarakhand, India
X96m+59v, Batra Colony, Rudrapur, Uttarakhand 263153, India
Lat 28.960454° Long 79.383512°
Thursday, 30/04/2026 12:07 PM GMT +05:30
Google

प्रशासनिक कार्यालय
श्री मनजीत सिंह
मुख्य प्रशासनिक अधिकारी
राजपत्रित अधिकारी)
GPS Map Camera
Rudrapur, Uttarakhand, India
X96m+59v, Batra Colony, Rudrapur, Uttarakhand 263153, India
Lat 28.960495° Long 79.383427°
Thursday, 30/04/2026 12:07 PM GMT +05:30
Google

S.B.S./C.R./57
S.B.S./C.R./50
GPS Map Camera
Rudrapur, Uttarakhand, India
X96m+59v, Batra Colony, Rudrapur, Uttarakhand 263153, India
Lat 28.960481° Long 79.383442°
Thursday, 30/04/2026 12:07 PM GMT +05:30
Google

लेखा-अनुभाग
श्री विजय सिंह
वरिष्ठ प्रशासनिक अधिकारी
(राजपत्रित अधिकारी)
GPS Map Camera
Rudrapur, Uttarakhand, India
X96m+59v, Batra Colony, Rudrapur, Uttarakhand 263153, India
Lat 28.960467° Long 79.383454°
Thursday, 30/04/2026 12:08 PM GMT +05:30
Google


GPS Map Camera
Rudrapur, Uttarakhand, India
X96m+59v, Batra Colony, Rudrapur, Uttarakhand 263153, India
Lat 28.960401° Long 79.383548°
Thursday, 30/04/2026 12:09 PM GMT +05:30
Google

कार्यालय स्टोर
कु० प्रां
कार्यालय में बिना आज्ञा प्रवेश
निषेध
आज्ञा से,
प्राचार्य
GPS Map Camera
Rudrapur, Uttarakhand, India
X96m+59v, Batra Colony, Rudrapur, Uttarakhand 263153, India
Lat 28.960387° Long 79.38355°
Thursday, 30/04/2026 12:09 PM GMT +05:30
Google

GPS Map Camera
Rudrapur, Uttarakhand, India
X96m+59v, Batra Colony, Rudrapur, Uttarakhand 263153, India
Lat 28.960384° Long 79.383543°
Thursday, 30/04/2026 12:09 PM GMT +05:30
Google

प्रसाधन कक्ष
(पुरूष)
GPS Map Camera
Rudrapur, Uttarakhand, India
X96m+59v, Batra Colony, Rudrapur, Uttarakhand 263153, India
Lat 28.960362° Long 79.383535°
Thursday, 30/04/2026 12:09 PM GMT +05:30
Google


GPS Map Camera
Rudrapur, Uttarakhand, India
X96m+59v, Batra Colony, Rudrapur, Uttarakhand 263153, India
Lat 28.960363° Long 79.383562°
Thursday, 30/04/2026 12:09 PM GMT +05:30
Google

परीक्षा नियन्त्रण कक्ष
डॉ. शलभ गुप्ता
परीक्षा प्रभारी
परीक्षा अवधि के दौरान महाविद्यालय परिसर में मोबाईल फोन एवं अन्य इलैक्ट्रॉनिक गजट पूर्णत: वर्जित है।
GPS Map Camera
Rudrapur, Uttarakhand, India
X96m+59v, Batra Colony, Rudrapur, Uttarakhand 263153, India
Lat 28.960332° Long 79.383578°
Thursday, 30/04/2026 12:09 PM GMT +05:30
Google

GPS Map Camera
Rudrapur, Uttarakhand, India
X96m+59v, Batra Colony, Rudrapur, Uttarakhand 263153, India
Lat 28.960392° Long 79.383488°
Thursday, 30/04/2026 12:10 PM GMT +05:30
Google

GPS Map Camera
Rudrapur, Uttarakhand, India
X96m+59v, Batra Colony, Rudrapur, Uttarakhand 263153, India
Lat 28.96041° Long 79.383479°
Thursday, 30/04/2026 12:10 PM GMT +05:30
Google

GPS Map Camera
Rudrapur, Uttarakhand, India
X96m+59v, Batra Colony, Rudrapur, Uttarakhand 263153, India
Lat 28.960421° Long 79.383482°
Thursday, 30/04/2026 12:10 PM GMT +05:30
Google

GPS Map Camera
Rudrapur, Uttarakhand, India
X96m+59v, Batra Colony, Rudrapur, Uttarakhand 263153, India
Lat 28.960446° Long 79.383493°
Thursday, 30/04/2026 12:10 PM GMT +05:30
Google


GPS Map Camera
Rudrapur, Uttarakhand, India
X96m+59v, Batra Colony, Rudrapur, Uttarakhand 263153, India
Lat 28.960446° Long 79.383491°
Thursday, 30/04/2026 12:10 PM GMT +05:30
Google

कला संकाय/प्रशासनिक भवन
GPS Map Camera
Rudrapur, Uttarakhand, India
X96m+59v, Batra Colony, Rudrapur, Uttarakhand 263153, India
Lat 28.960467° Long 79.383384°
Thursday, 30/04/2026 12:15 PM GMT +05:30
Google

GPS Map Camera
Rudrapur, Uttarakhand, India
X96m+59v, Batra Colony, Rudrapur, Uttarakhand 263153, India
Lat 28.960538° Long 79.383299°
Thursday, 30/04/2026 12:15 PM GMT +05:30
Google

सरदार भगत सिंह राजकीय स्नातकोत्तर महाविद्यालय, रूद्रपुर (ऊ० सिं० नगर)
"सोलर पी० बी० पॉवर प्लान्ट का लोकार्पण"
क्षमता-50 KW
लागत- रू 51.58 लाख
सौजन्य से- उत्तराखण्ड अक्षय ऊर्जा विकास अभिकरण (उरेडा)
सहयोग
श्री आर० पी० पाण्डेय
वरि० परियोजना अधिकारी
उत्तराखण्ड अक्षय ऊर्जा विकास अभिकरण
रूद्रपुर (ऊ०सिं०नगर)
सहयोग
श्री गोपाल सिंह पटेल
पूर्व छात्र संघ अध्यक्ष
रा०स्ना०महा०,रूद्रपुर
विशेष सहयोग
डा०जगदीश प्रसाद
प्राचार्य
एम० बी० रा० स्ना० महा०, हल्द्वानी
संरक्षक
डा०जी० एस० बिष्ट
प्राचार्य
रा०स्ना०महा०,रूद्रपुर (ऊ०सिं०नगर)
GPS Map Camera
Rudrapur, Uttarakhand, India
X96m+59v, Batra Colony, Rudrapur, Uttarakhand 263153, India
Lat 28.960568° Long 79.383292°
Thursday, 30/04/2026 12:15 PM GMT +05:30
Google


GPS Map Camera
Rudrapur, Uttarakhand, India
X96m+59v, Batra Colony, Rudrapur, Uttarakhand 263153, India
Lat 28.960586° Long 79.383266°
Thursday, 30/04/2026 12:15 PM GMT +05:30
Google


GPS Map Camera
Rudrapur, Uttarakhand, India
X96m+59v, Batra Colony, Rudrapur, Uttarakhand 263153, India
Lat 28.96053° Long 79.383219°
Thursday, 30/04/2026 12:16 PM GMT +05:30
Google


GPS Map Camera
Rudrapur, Uttarakhand, India
X96m+59v, Batra Colony, Rudrapur, Uttarakhand 263153, India
Lat 28.960539° Long 79.383233°
Thursday, 30/04/2026 12:16 PM GMT +05:30
Google

GPS Map Camera
Rudrapur, Uttarakhand, India
X96m+59v, Batra Colony, Rudrapur, Uttarakhand 263153, India
Lat 28.960668° Long 79.383196°
Thursday, 30/04/2026 12:16 PM GMT +05:30
Google

IQAC
NATURAL PRODUCT RESEARCH LAB (NPL)
DEPARTMENT OF CHEMISTRY
S.R.S. GOVT. P.G. COLLEGE RUDRAPUR
(Collaboration with CRDT-LIT DELHI)
प्रो.पी.पी.त्रिपाठी
समन्वयक
GPS Map Camera
Rudrapur, Uttarakhand, India
X96m+59v, Batra Colony, Rudrapur, Uttarakhand 263153, India
Lat 28.960798° Long 79.383156°
Thursday, 30/04/2026 12:16 PM GMT +05:30
Google


NATURAL PRODUCT RESEARCH LAB(NPRL)
DEPARTMENT OF CHEMISTRY
S.B.S. GOVT. P.G. COLLEGE RUDRAPUR
(Collaboration with CRDT - I.I.T DELHI)
GPS Map Camera
Rudrapur, Uttarakhand, India
X96m+59v, Batra Colony, Rudrapur, Uttarakhand 263153, India
Lat 28.9608° Long 79.383091°
Thursday, 30/04/2026 12:17 PM GMT +05:30
Google

NATURAL PRODUCT RESEARCH LAB(NPRL)
DEPARTMENT OF CHEMISTRY
S.B.S. GOVT. P.G. COLLEGE RUDRAPUR
(Collaboration with CRDT-I.I.T DELHI)
GPS Map Camera
Rudrapur, Uttarakhand, India
X96m+59v, Batra Colony, Rudrapur, Uttarakhand 263153, India
Lat 28.960777° Long 79.383056°
Thursday, 30/04/2026 12:17 PM GMT +05:30
Google


महाविद्यालय पुस्तकालय
COLLEGE LIBRARY
BOOK ISSUE/RETURN COUNTER
NOTICE BOARD
GPS Map Camera
Rudrapur, Uttarakhand, India
X96m+59v, Batra Colony, Rudrapur, Uttarakhand 263153, India
Lat 28.960676° Long 79.382847°
Thursday, 30/04/2026 12:17 PM GMT +05:30
Google


महाविद्यालय पुस्तकालय
COLLEGE LIBRARY
वाचनालय
READING ROOM
NOTICE BOARD
रीडिंग रूम
GPS Map Camera
Rudrapur, Uttarakhand, India
X96m+59v, Batra Colony, Rudrapur, Uttarakhand 263153, India
Lat 28.960674° Long 79.382851°
Thursday, 30/04/2026 12:17 PM GMT +05:30
Google


TOILET GIRLS
TOILET BOYS
GPS Map Camera
Rudrapur, Uttarakhand, India
X96m+59v, Batra Colony, Rudrapur, Uttarakhand 263153, India
Lat 28.960677° Long 79.382852°
Thursday, 30/04/2026 12:17 PM GMT +05:30
Google


वाचनालय
READING ROOM
रीडिंग
रूम
TOILET GIRLS
TOILET BOYS
GPS Map Camera
Rudrapur, Uttarakhand, India
X96m+59v, Batra Colony, Rudrapur, Uttarakhand 263153, India
Lat 28.960684° Long 79.38285°
Thursday, 30/04/2026 12:17 PM GMT +05:30
Google


BOOK ISSUE/RETURN COUNTER
1
2
BLOOD DONATION DRIVE 2019
GPS Map Camera
Rudrapur, Uttarakhand, India
X96m+59v, Batra Colony, Rudrapur, Uttarakhand 263153, India
Lat 28.960682° Long 79.382847°
Thursday, 30/04/2026 12:18 PM GMT +05:30
Google

B.A
2021-23
B.COM
2022-23
B.SC
2023-24
B.A
25-26
B.COM.25-26
MANAGEMENT ACCOUNTING
GPS Map Camera
Rudrapur, Uttarakhand, India
X96m+59v, Batra Colony, Rudrapur, Uttarakhand 263153, India
Lat 28.960698° Long 79.38284°
Thursday, 30/04/2026 12:18 PM GMT +05:30
Google

अंग्रेजी
ENGLISH
समाजशास्त्र
SOCIOLOGY
राजनीति विज्ञान
समाजशास्त्र
GPS Map Camera
Rudrapur, Uttarakhand, India
X96m+59v, Batra Colony, Rudrapur, Uttarakhand 263153, India
Lat 28.960719° Long 79.382807°
Thursday, 30/04/2026 12:18 PM GMT +05:30
Google

MANAGEMENT ACCOUNTING
अंग्रेजी
ENGLISH
GPS Map Camera
Rudrapur, Uttarakhand, India
X96m+59v, Batra Colony, Rudrapur, Uttarakhand 263153, India
Lat 28.960715° Long 79.382804°
Thursday, 30/04/2026 12:18 PM GMT +05:30
Google

सामाजिक मुद्दे
GPS Map Camera
Rudrapur, Uttarakhand, India
X96m+59v, Batra Colony, Rudrapur, Uttarakhand 263153, India
Lat 28.960705° Long 79.38279°
Thursday, 30/04/2026 12:18 PM GMT +05:30
Google


GPS Map Camera
Rudrapur, Uttarakhand, India
X96m+59v, Batra Colony, Rudrapur, Uttarakhand 263153, India
Lat 28.960701° Long 79.382762°
Thursday, 30/04/2026 12:19 PM GMT +05:30
Google

Chemistry
GPS Map Camera
Rudrapur, Uttarakhand, India
X96m+59v, Batra Colony, Rudrapur, Uttarakhand 263153, India
Lat 28.960689° Long 79.382708°
Thursday, 30/04/2026 12:19 PM GMT +05:30
Google


GPS Map Camera
Rudrapur, Uttarakhand, India
X96m+59v, Batra Colony, Rudrapur, Uttarakhand 263153, India
Lat 28.960662° Long 79.382729°
Thursday, 30/04/2026 12:19 PM GMT +05:30
Google

GPS Map Camera
Rudrapur, Uttarakhand, India
X96m+59v, Batra Colony, Rudrapur, Uttarakhand 263153, India
Lat 28.960663° Long 79.382732°
Thursday, 30/04/2026 12:19 PM GMT +05:30
Google


GPS Map Camera
Rudrapur, Uttarakhand, India
X96m+59v, Batra Colony, Rudrapur, Uttarakhand 263153, India
Lat 28.960671° Long 79.382754°
Thursday, 30/04/2026 12:19 PM GMT +05:30
Google

सावधान आप
सी0 सी0 टी0
वी0 कैमरा की
नजर मे है।
The reader does not steal and the thief does not read
Sprite
BSC
2023-24
B.COM
2022-23
GOLDEN
Stamp Pad
GPS Map Camera
Rudrapur, Uttarakhand, India
X96m+59v, Batra Colony, Rudrapur, Uttarakhand 263153, India
Lat 28.960701° Long 79.382797°
Thursday, 30/04/2026 12:19 PM GMT +05:30
Google

STUDENT
BAG
RACK
GPS Map Camera
Rudrapur, Uttarakhand, India
X96m+59v, Batra Colony, Rudrapur, Uttarakhand 263153, India
Lat 28.960706° Long 79.382795°
Thursday, 30/04/2026 12:20 PM GMT +05:30
Google


GPS Map Camera
Rudrapur, Uttarakhand, India
X96m+59v, Batra Colony, Rudrapur, Uttarakhand 263153, India
Lat 28.960707° Long 79.382797°
Thursday, 30/04/2026 12:20 PM GMT +05:30
Google

GPS Map Camera
Rudrapur, Uttarakhand, India
X96m+59v, Batra Colony, Rudrapur, Uttarakhand 263153, India
Lat 28.960751° Long 79.382807°
Thursday, 30/04/2026 12:20 PM GMT +05:30
Google


GPS Map Camera
Rudrapur, Uttarakhand, India
X96m+59v, Batra Colony, Rudrapur, Uttarakhand 263153, India
Lat 28.960683° Long 79.382797°
Thursday, 30/04/2026 12:20 PM GMT +05:30
Google

GPS Map Camera
Rudrapur, Uttarakhand, India
X96m+59v, Batra Colony, Rudrapur, Uttarakhand 263153, India
Lat 28.96065° Long 79.382807°
Thursday, 30/04/2026 12:21 PM GMT +05:30
Google


व्याख्यान कक्ष
15
जैविक स्वाद स्थल
काँच निस्तारण स्थल
GPS Map Camera
Rudrapur, Uttarakhand, India
X96m+44m, Batra Colony, Rudrapur, Uttarakhand 244923, India
Lat 28.960508° Long 79.38277°
Thursday, 30/04/2026 12:21 PM GMT +05:30
Google

व्याख्यान कक्ष
14
बाहर जाने का रास्ता
GPS Map Camera
Rudrapur, Uttarakhand, India
X96m+44m, Batra Colony, Rudrapur, Uttarakhand 244923, India
Lat 28.960413° Long 79.38282°
Thursday, 30/04/2026 12:21 PM GMT +05:30
Google


GPS Map Camera
Rudrapur, Uttarakhand, India
X96m+44m, Batra Colony, Rudrapur, Uttarakhand 244923, India
Lat 28.96041° Long 79.382826°
Thursday, 30/04/2026 12:21 PM GMT +05:30
Google


व्याख्यान कक्ष
13
GPS Map Camera
Rudrapur, Uttarakhand, India
X96m+44m, Batra Colony, Rudrapur, Uttarakhand 244923, India
Lat 28.960399° Long 79.382843°
Thursday, 30/04/2026 12:21 PM GMT +05:30
Google


व्याख्यान कक्ष
13
GPS Map Camera
Rudrapur, Uttarakhand, India
X96m+44m, Batra Colony, Rudrapur, Uttarakhand 244923, India
Lat 28.960388° Long 79.38286°
Thursday, 30/04/2026 12:21 PM GMT +05:30
Google

GPS Map Camera
Rudrapur, Uttarakhand, India
X96m+44m, Batra Colony, Rudrapur, Uttarakhand 244923, India
Lat 28.960306° Long 79.382909°
Thursday, 30/04/2026 12:22 PM GMT +05:30
Google

GPS Map Camera
Rudrapur, Uttarakhand, India
X96m+44m, Batra Colony, Rudrapur, Uttarakhand 244923, India
Lat 28.960308° Long 79.382924°
Thursday, 30/04/2026 12:22 PM GMT +05:30
Google

GPS Map Camera
Rudrapur, Uttarakhand, India
X96m+44m, Batra Colony, Rudrapur, Uttarakhand 244923, India
Lat 28.960329° Long 79.382967°
Thursday, 30/04/2026 12:22 PM GMT +05:30
Google

GPS Map Camera
Rudrapur, Uttarakhand, India
X96m+59v, Batra Colony, Rudrapur, Uttarakhand 263153, India
Lat 28.960626° Long 79.383212°
Thursday, 30/04/2026 12:23 PM GMT +05:30
Google


पूछताछ
परीक्षा
GPS Map Camera
Rudrapur, Uttarakhand, India
X96m+59v, Batra Colony, Rudrapur, Uttarakhand 263153, India
Lat 28.960399° Long 79.383432°
Thursday, 30/04/2026 12:24 PM GMT +05:30
Google

VOLTAS
GPS Map Camera
Rudrapur, Uttarakhand, India
X96m+59v, Batra Colony, Rudrapur, Uttarakhand 263153, India
Lat 28.960308° Long 79.383516°
Thursday, 30/04/2026 12:24 PM GMT +05:30
Google

VOLTAS
GPS Map Camera
Rudrapur, Uttarakhand, India
X96m+59v, Batra Colony, Rudrapur, Uttarakhand 263153, India
Lat 28.96031° Long 79.383528°
Thursday, 30/04/2026 12:24 PM GMT +05:30
Google

प्रशासनिक भवन
कला संकाय भवन
VOLTAS
GPS Map Camera
Rudrapur, Uttarakhand, India
X96m+59v, Batra Colony, Rudrapur, Uttarakhand 263153, India
Lat 28.960334° Long 79.383597°
Thursday, 30/04/2026 12:24 PM GMT +05:30
Google

GPS Map Camera
Rudrapur, Uttarakhand, India
X96m+59v, Batra Colony, Rudrapur, Uttarakhand 263153, India
Lat 28.960338° Long 79.3836°
Thursday, 30/04/2026 12:24 PM GMT +05:30
Google
VOLTAS
प्रशासनिक भवन

GPS Map Camera
Rudrapur, Uttarakhand, India
X96m+59v, Batra Colony, Rudrapur, Uttarakhand 263153, India
Lat 28.960334° Long 79.383594°
Thursday, 30/04/2026 12:24 PM GMT +05:30
Google

कला संकाय भवन
राष्ट्रीय कैडेट कोर
NATIONAL CADET CORPS
13 B/C 78 UK GOV. NCC
S.B.S. GOVT. PG COLLEGE RUDRAPUR (U.S.NAGAR)
WELCOME YOU
GPS Map Camera
Rudrapur, Uttarakhand, India
X96m+59v, Batra Colony, Rudrapur, Uttarakhand 263153, India
Lat 28.960355° Long 79.383634°
Thursday, 30/04/2026 12:25 PM GMT +05:30
Google

सरदार भगत सिंह राजकीय स्नातकोत्तर महाविद्यालय
रुद्रपुर (ऊधम सिंह नगर)
छात्र संघ-2025-26
अध्यक्ष - रजत सिंह बिष्ट
उपाध्यक्ष छात्र - चेतन भट्ट
उपाध्यक्ष छात्रा - सोनिया मण्डल
सचिव - जसवन्त सिंह
संयुक्त सचिव - मोहन कोली
कोषाध्यक्ष - अभिषेक राय
सांस्कृतिक सचिव - आकांशा चौधरी
विश्व. प्रतिनिधि - मोहित चन्द्र भट्ट
क.संकाय प्रतिनिधि - पूजा कुड़ाई
वि.संकाय प्रतिनिधि - धीरज जोशी
वा.संकाय प्रतिनिधि - दक्ष कालरा
कला संकाय भवन
GPS Map Camera
Google
Dibdiba, Uttarakhand, India
X96m+4hv, Batra Colony, Rudrapur, Dibdiba, Uttarakhand 263153, India
Lat 28.960367° Long 79.38372°
Thursday, 30/04/2026 12:25 PM GMT +05:30


NEW CONFERENCE H
GPS Map Camera
Dibdiba, Uttarakhand, India
X96m+4hv, Batra Colony, Rudrapur, Dibdiba, Uttarakhand 263153, India
Lat 28.960392° Long 79.383751°
Thursday, 30/04/2026 12:25 PM GMT +05:30
Google

शुल्ककाउन्टर
शुल्ककाउन्टर
GPS Map Camera
Dibdiba, Uttarakhand, India
X96m+4hv, Batra Colony, Rudrapur, Dibdiba, Uttarakhand 263153, India
Lat 28.960431° Long 79.383728°
Thursday, 30/04/2026 12:25 PM GMT +05:30
Google

NEW CONFERENCE HALL
जिला सकाय
01
02
03
व्याख्यान कक्ष
03
GPS Map Camera
Dibdiba, Uttarakhand, India
X96m+4hv, Batra Colony, Rudrapur, Dibdiba, Uttarakhand 263153, India
Lat 28.960449° Long 79.383736°
Thursday, 30/04/2026 12:25 PM GMT +05:30
Google

व्याख्यान कक्ष
03
GPS Map Camera
Google
Dibdiba, Uttarakhand, India
X96m+4hv, Batra Colony, Rudrapur, Dibdiba,
Uttarakhand 263153, India
Lat 28.960479° Long 79.383722°
Thursday, 30/04/2026 12:25 PM GMT +05:30

GPS Map Camera
Dibdiba, Uttarakhand, India
X96m+4hv, Batra Colony, Rudrapur, Dibdiba, Uttarakhand 263153, India
Lat 28.960612° Long 79.383754°
Thursday, 30/04/2026 12:26 PM GMT +05:30
Google

व्याख्यान कक्ष
03
GPS Map Camera
Dibdiba, Uttarakhand, India
X96m+4hv, Batra Colony, Rudrapur, Dibdiba,
Uttarakhand 263153, India
Lat 28.960631° Long 79.38379°
Thursday, 30/04/2026 12:26 PM GMT +05:30
Google

GPS Map Camera
Dibdiba, Uttarakhand, India
X96m+7mv, Batra Colony, Rudrapur, Dibdiba, Uttarakhand 263153, India
Lat 28.960715° Long 79.383932°
Thursday, 30/04/2026 12:26 PM GMT +05:30
Google

व्याख्यान कक्ष
02
GPS Map Camera
Dibdiba, Uttarakhand, India
X96m+7mv, Batra Colony, Rudrapur, Dibdiba,
Uttarakhand 263153, India
Lat 28.960706° Long 79.383942°
Thursday, 30/04/2026 12:27 PM GMT +05:30
Google

व्याख्यान कक्ष
01
GPS Map Camera
Dibdiba, Uttarakhand, India
X96m+7mv, Batra Colony, Rudrapur, Dibdiba,
Uttarakhand 263153, India
Lat 28.960746° Long 79.384°
Thursday, 30/04/2026 12:27 PM GMT +05:30
Google

GPS Map Camera
Dibdiba, Uttarakhand, India
X96m+7mv, Batra Colony, Rudrapur, Dibdiba, Uttarakhand 263153, India
Lat 28.960806° Long 79.38406°
Thursday, 30/04/2026 12:27 PM GMT +05:30
Google


छात्र संघ भवन
GPS Map Camera
Dibdiba, Uttarakhand, India
X96m+7mv, Batra Colony, Rudrapur, Dibdiba, Uttarakhand 263153, India
Lat 28.9607° Long 79.384072°
Thursday, 30/04/2026 12:28 PM GMT +05:30
Google

GPS Map Camera
Dibdiba, Uttarakhand, India
X96m+7mv, Batra Colony, Rudrapur, Dibdiba, Uttarakhand 263153, India
Lat 28.96066° Long 79.384113°
Thursday, 30/04/2026 12:28 PM GMT +05:30
Google


GPS Map Camera
Dibdiba, Uttarakhand, India
X96m+7mv, Batra Colony, Rudrapur, Dibdiba, Uttarakhand 263153, India
Lat 28.960659° Long 79.383964°
Thursday, 30/04/2026 12:28 PM GMT +05:30
Google

GPS Map Camera
Dibdiba, Uttarakhand, India
X96m+7mv, Batra Colony, Rudrapur, Dibdiba, Uttarakhand 263153, India
Lat 28.960648° Long 79.383973°
Thursday, 30/04/2026 12:28 PM GMT +05:30
Google


GPS Map Camera
Dibdiba, Uttarakhand, India
X96m+7mv, Batra Colony, Rudrapur, Dibdiba, Uttarakhand 263153, India
Lat 28.960634° Long 79.38399°
Thursday, 30/04/2026 12:29 PM GMT +05:30
Google

ऑडिटोरियम
02
GPS Map Camera
Dibdiba, Uttarakhand, India
X96m+7mv, Batra Colony, Rudrapur, Dibdiba, Uttarakhand 263153, India
Lat 28.960616° Long 79.383995°
Thursday, 30/04/2026 12:29 PM GMT +05:30
Google

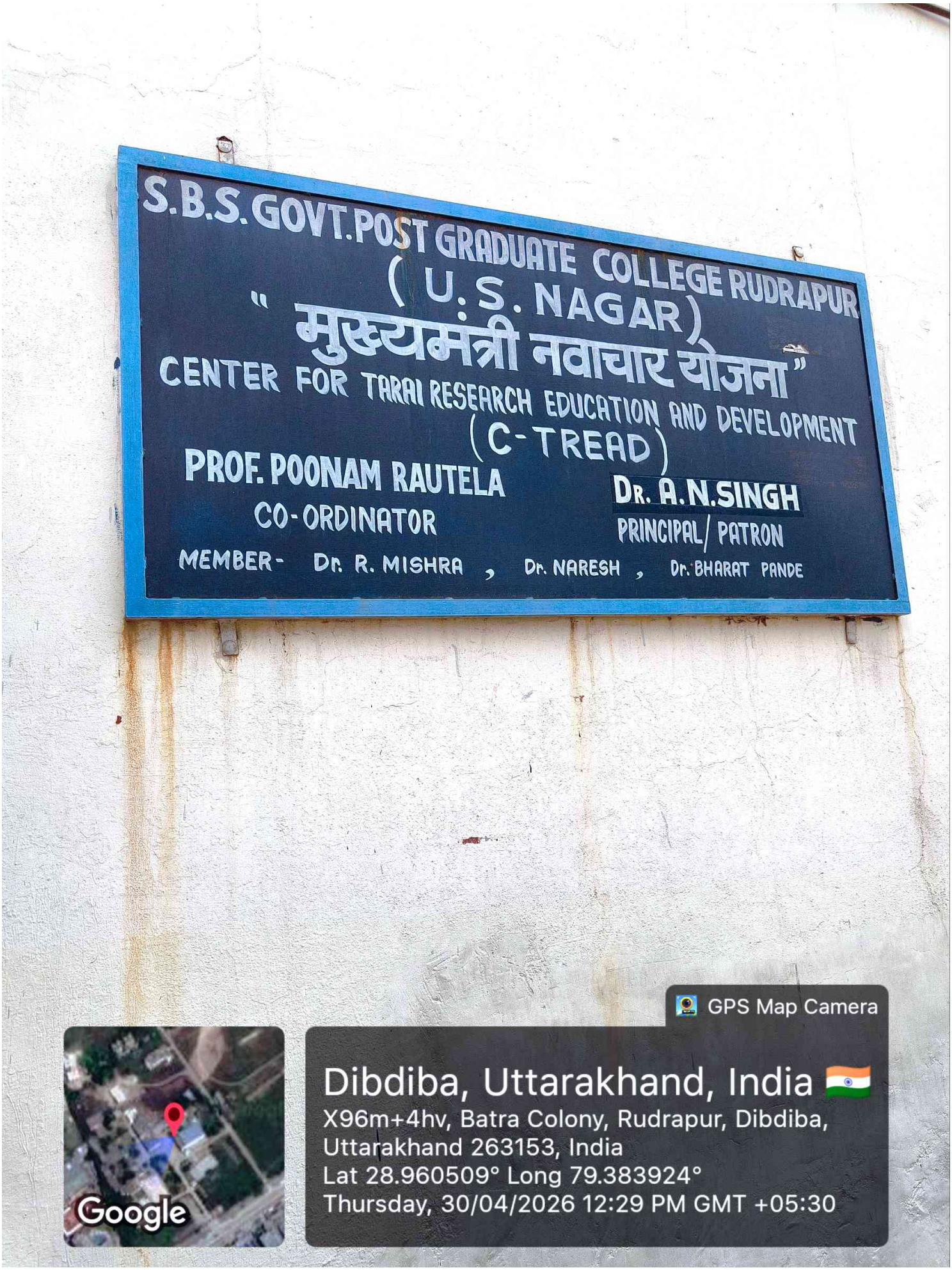
S.B.S. GOVT. POST GRADUATE COLLEGE RUDRAPUR
(U.S. NAGAR)
" मुख्यमंत्री नवाचार योजना"
CENTER FOR TARAI RESEARCH EDUCATION AND DEVELOPMENT
(C-TREAD)
PROF. POONAM RAUTELA
CO-ORDINATOR
DR. A.N.SINGH
PRINCIPAL/ PATRON
MEMBER- Dr. R. MISHRA , Dr. NARESH , Dr. BHARAT PANDE
GPS Map Camera
Google
Dibdiba, Uttarakhand, India
X96m+4hv, Batra Colony, Rudrapur, Dibdiba, Uttarakhand 263153, India
Lat 28.960509° Long 79.383924°
Thursday, 30/04/2026 12:29 PM GMT +05:30

अब नेतृत्व की बारी है, नारी शक्ति वंदन की ज़िम्मेदारी है।
हस्ताक्षर दीवार
दिनांक – 16/04/2026 । स्थान – राजकीय स्ना. महाविद्यालय, रुद्रपुर । समय – 10:00 बजे
GPS Map Camera
Dibdiba, Uttarakhand, India
X96m+4hv, Batra Colony, Rudrapur, Dibdiba, Uttarakhand 263153, India
Lat 28.960382° Long 79.38387°
Thursday, 30/04/2026 12:30 PM GMT +05:30
Google

S.B.S. GOVERNMENT POST GRADUATE COLLEGE
RUDRAPUR (U.S. NAGAR)
MULTI PURPOSE HALL
GPS Map Camera
Dibdiba, Uttarakhand, India
X96m+4hv, Batra Colony, Rudrapur, Dibdiba, Uttarakhand 263153, India
Lat 28.96038° Long 79.383868°
Thursday, 30/04/2026 12:30 PM GMT +05:30
Google


GPS Map Camera
Dibdiba, Uttarakhand, India
X96m+4hv, Batra Colony, Rudrapur, Dibdiba,
Uttarakhand 263153, India
Lat 28.960374° Long 79.383869°
Thursday, 30/04/2026 12:30 PM GMT +05:30
Google

मन से होती है !
Girls Common Room
GPS Map Camera
Dibdiba, Uttarakhand, India
X96m+4hv, Batra Colony, Rudrapur, Dibdiba, Uttarakhand 263153, India
Lat 28.960281° Long 79.383771°
Thursday, 30/04/2026 12:32 PM GMT +05:30
Google


प्रशासनिक भवन
कला संकाय भवन
GPS Map Camera
Dibdiba, Uttarakhand, India
X96m+4hv, Batra Colony, Rudrapur, Dibdiba, Uttarakhand 263153, India
Lat 28.960264° Long 79.383854°
Thursday, 30/04/2026 12:33 PM GMT +05:30
Google

GPS Map Camera
Dibdiba, Uttarakhand, India
X96m+4hv, Batra Colony, Rudrapur, Dibdiba, Uttarakhand 263153, India
Lat 28.960204° Long 79.3838°
Thursday, 30/04/2026 12:33 PM GMT +05:30
Google

GPS Map Camera
Dibdiba, Uttarakhand, India
X96m+4hv, Batra Colony, Rudrapur, Dibdiba, Uttarakhand 263153, India
Lat 28.960199° Long 79.383803°
Thursday, 30/04/2026 12:33 PM GMT +05:30
Google

GPS Map Camera
Dibdiba, Uttarakhand, India
X96m+4hv, Batra Colony, Rudrapur, Dibdiba, Uttarakhand 263153, India
Lat 28.960185° Long 79.383816°
Thursday, 30/04/2026 12:33 PM GMT +05:30
Google


GPS Map Camera
Rudrapur, Uttarakhand, India
X95m+wc5, Batra Colony, Rudrapur, Uttarakhand 263153, India
Lat 28.959974° Long 79.383661°
Thursday, 30/04/2026 12:33 PM GMT +05:30
Google

GPS Map Camera
Rudrapur, Uttarakhand, India
X95m+wc5, Batra Colony, Rudrapur, Uttarakhand 263153, India
Lat 28.959697° Long 79.383629°
Thursday, 30/04/2026 12:34 PM GMT +05:30
Google

स्ववित्त पोषित बी. एड. विभाग
SELF FINANCE B.Ed. DEPARTMENT
वाणिज्य एवं प्रबन्ध संकाय
FACULTY OF COMMERCE AND MANAGEMENT
DEPARTMENT OF BUSINESS ADMINISTRATION (B.B.A.- SELF-FINANCE COURSE)
UK04AS9166
GPS Map Camera
Rudrapur, Uttarakhand, India
X95m+wc5, Batra Colony, Rudrapur, Uttarakhand 263153, India
Lat 28.959624° Long 79.383525°
Thursday, 30/04/2026 12:34 PM GMT +05:30
Google

GPS Map Camera
Rudrapur, Uttarakhand, India
X95m+r8h, Bilaspur-rudrapur-haldwani Rd, Batra Colony, Rudrapur, Uttarakhand 263153, India
Lat 28.959584° Long 79.383418°
Thursday, 30/04/2026 12:35 PM GMT +05:30
Google

UK04AS9166
GPS Map Camera
Rudrapur, Uttarakhand, India
X95m+r8h, Bilaspur-rudrapur-haldwani Rd, Batra Colony, Rudrapur, Uttarakhand 263153, India
Lat 28.959584° Long 79.383428°
Thursday, 30/04/2026 12:35 PM GMT +05:30
Google

समागार
S.B.S. GOVT. PG. COLLEGE RUDRAPUR
DEPT. OF BUSINESS ADMINISTRATION
LIST OF TOPPERS
S. NO. | BATCH | NAME | PERCENTAGE
1 | 2006-09 | KAPIL KUMAR | 71.2 %
2 | 2007-10 | MOHD TAHIRALI | 71.5 %
3 | 2008-11 | RAJEEV GUPTA | 75.01 %
4 | 2009-12 | PRIYA ARORA | 73.25 %
5 | 2010-13 | JYOTSNA JOSHI | 71.61 %
6 | 2011-14 | AKANKSHA MAKHIJA | 68.96 %
7 | 2012-15 | RANJANA PANDEY | 70.00 %
8 | 2013-16 | PRATIBHA CHAND | 75.18 %
9 | 2014-17 | RITU | 72.24 %
10 | 2015-18 | ASHOK NAULIYA | 75.68 %
11 | 2016-19 | SHUBHANGI AGRAWAL | 75.61 %
12 | 2017-20 | KANCHAN SINGH | 73.95 %
13 | 2018-21 | NEHA DAWAR | 79.52 %
14 | 2019-22 | NEHA PAL | 77.28 %
15 | 2020-23 | YASH JOSHI | 74.00 %
16 | 2021-24 | MANSI BHATT | 75.95 %
GPS Map Camera
Rudrapur, Uttarakhand, India
X95m+r8h, Bilaspur-rudrapur-haldwani Rd, Batra Colony, Rudrapur, Uttarakhand 263153, India
Lat 28.959603° Long 79.383438°
Thursday, 30/04/2026 12:35 PM GMT +05:30
Google

GPS Map Camera
Rudrapur, Uttarakhand, India
X95m+r8h, Bilaspur-rudrapur-haldwani Rd, Batra Colony, Rudrapur, Uttarakhand 263153, India
Lat 28.959604° Long 79.383387°
Thursday, 30/04/2026 12:35 PM GMT +05:30
Google


GPS Map Camera
Rudrapur, Uttarakhand, India
X95m+r8h, Bilaspur-rudrapur-haldwani Rd, Batra Colony, Rudrapur, Uttarakhand 263153, India
Lat 28.95959° Long 79.383372°
Thursday, 30/04/2026 12:35 PM GMT +05:30
Google

GPS Map Camera
Rudrapur, Uttarakhand, India
X95m+r8h, Bilaspur-rudrapur-haldwani Rd, Batra Colony, Rudrapur, Uttarakhand 263153, India
Lat 28.95958° Long 79.383366°
Thursday, 30/04/2026 12:35 PM GMT +05:30
Google

दि कुमाँचल नगर सहकारी बैंक लि०
2026
TOGETHER ★★★ A BETTER FUTURE
GPS Map Camera
Rudrapur, Uttarakhand, India
X95m+r8h, Bilaspur-rudrapur-haldwani Rd, Batra Colony, Rudrapur, Uttarakhand 263153, India
Lat 28.959646° Long 79.383334°
Thursday, 30/04/2026 12:36 PM GMT +05:30
Google

GPS Map Camera
Rudrapur, Uttarakhand, India
X95m+r8h, Bilaspur-rudrapur-haldwani Rd, Batra Colony, Rudrapur, Uttarakhand 263153, India
Lat 28.959659° Long 79.383334°
Thursday, 30/04/2026 12:36 PM GMT +05:30
Google


GPS Map Camera
Rudrapur, Uttarakhand, India
X95m+r8h, Bilaspur-rudrapur-haldwani Rd, Batra Colony, Rudrapur, Uttarakhand 263153, India
Lat 28.959689° Long 79.383338°
Thursday, 30/04/2026 12:37 PM GMT +05:30
Google


GPS Map Camera
Rudrapur, Uttarakhand, India
X95m+r8h, Bilaspur-rudrapur-haldwani Rd, Batra Colony, Rudrapur, Uttarakhand 263153, India
Lat 28.959723° Long 79.383346°
Thursday, 30/04/2026 12:39 PM GMT +05:30
Google

BBA 1st Sem. S.B.S. GOVT. PG. COLLEGE RUDRAPUR SESSION 2025-28
GPS Map Camera
Rudrapur, Uttarakhand, India
X95m+r8h, Bilaspur-rudrapur-haldwani Rd, Batra Colony, Rudrapur, Uttarakhand 263153, India
Lat 28.959688° Long 79.383314°
Thursday, 30/04/2026 12:40 PM GMT +05:30
Google

Department of
Business Administration
SARDAR BHAGAT SINGH GOVE
POST GRADUATE COLLEGE
Rudrapur (Udh
Nagar) Uttarakhand
DEPARTMENT OF BUSINESS ADMINISTRATION
S.B.S.GOVT. P.G.COLLEGE RUDRAPUR
GPS Map Camera
Rudrapur, Uttarakhand, India
X95m+r8h, Bilaspur-rudrapur-haldwani Rd, Batra Colony, Rudrapur, Uttarakhand 263153, India
Lat 28.95966° Long 79.383322°
Thursday, 30/04/2026 12:43 PM GMT +05:30
Google


समन्वयक
GPS Map Camera
Rudrapur, Uttarakhand, India
X95m+r8h, Bilaspur-rudrapur-haldwani Rd, Batra Colony, Rudrapur, Uttarakhand 263153, India
Lat 28.959644° Long 79.383321°
Thursday, 30/04/2026 12:44 PM GMT +05:30
Google


GPS Map Camera
Rudrapur, Uttarakhand, India
X95m+r8h, Bilaspur-rudrapur-haldwani Rd, Batra Colony, Rudrapur, Uttarakhand 263153, India
Lat 28.959596° Long 79.383329°
Thursday, 30/04/2026 12:44 PM GMT +05:30
Google


समागार
GPS Map Camera
Rudrapur, Uttarakhand, India
X95m+r8h, Bilaspur-rudrapur-haldwani Rd, Batra Colony, Rudrapur, Uttarakhand 263153, India
Lat 28.959593° Long 79.383331°
Thursday, 30/04/2026 12:44 PM GMT +05:30
Google

महिला
शौचालय
GPS Map Camera
Rudrapur, Uttarakhand, India
X95m+r8h, Bilaspur-rudrapur-haldwani Rd, Batra Colony, Rudrapur, Uttarakhand 263153, India
Lat 28.959573° Long 79.383305°
Thursday, 30/04/2026 12:44 PM GMT +05:30
Google


पुरुष
शौचालय
GPS Map Camera
Rudrapur, Uttarakhand, India
X95m+r8h, Bilaspur-rudrapur-haldwani Rd, Batra Colony, Rudrapur, Uttarakhand 263153, India
Lat 28.959553° Long 79.38328°
Thursday, 30/04/2026 12:44 PM GMT +05:30
Google


GPS Map Camera
Rudrapur, Uttarakhand, India
X95m+r8h, Bilaspur-rudrapur-haldwani Rd, Batra Colony, Rudrapur, Uttarakhand 263153, India
Lat 28.95957° Long 79.383275°
Thursday, 30/04/2026 12:44 PM GMT +05:30
Google

बी॰ बी॰ ए॰
कम्प्यूटर लैब
GPS Map Camera
Rudrapur, Uttarakhand, India
X95m+r8h, Bilaspur-rudrapur-haldwani Rd, Batra Colony, Rudrapur, Uttarakhand 263153, India
Lat 28.959549° Long 79.383237°
Thursday, 30/04/2026 12:44 PM GMT +05:30
Google


GPS Map Camera
Rudrapur, Uttarakhand, India
X95m+r8h, Bilaspur-rudrapur-haldwani Rd, Batra Colony, Rudrapur, Uttarakhand 263153, India
Lat 28.95952° Long 79.383235°
Thursday, 30/04/2026 12:44 PM GMT +05:30
Google

व्यास्यान कक्ष
LECTURE ROOM
2
GPS Map Camera
Rudrapur, Uttarakhand, India
X95m+r8h, Bilaspur-rudrapur-haldwani Rd, Batra Colony, Rudrapur, Uttarakhand 263153, India
Lat 28.95951° Long 79.383238°
Thursday, 30/04/2026 12:44 PM GMT +05:30
Google


व्याख्यान कक्ष
LECTURE ROOM
1
GPS Map Camera
Rudrapur, Uttarakhand, India
X95m+r8h, Bilaspur-rudrapur-haldwani Rd, Batra Colony, Rudrapur, Uttarakhand 263153, India
Lat 28.959489° Long 79.383303°
Thursday, 30/04/2026 12:45 PM GMT +05:30
Google

डा. उजमा शहरोज
श्री लोकेश पाण्डेय
MR. VINAY SINGH RAWAT
GPS Map Camera
Rudrapur, Uttarakhand, India
X95m+r8h, Bilaspur-rudrapur-haldwani Rd, Batra Colony, Rudrapur, Uttarakhand 263153, India
Lat 28.95952° Long 79.383378°
Thursday, 30/04/2026 12:45 PM GMT +05:30
Google

विश्वविद्यालय एवं महाविद्यालय में उच्च स्थान प्राप्त करने वाले प्रशिक्षुओं की सूची
सरदार भगत सिंह राजकीय स्नाकोत्तर महाविद्यालय, रुद्रपुर (ऊ. सि. नगर)
(बी० एड० स्ववित्तपोषित)
क्र०सं० नाम सत्र प्राप्तांक/पूर्णांक प्रतिशत
1 प्रिया सक्सेना 2008 - 09 656 / 900 72.88 % (कालेज में प्रथम)
2 सुप्रिया 2009 - 10 646 / 900 71.77 % (कालेज में प्रथम)
3 निशा नेगी 2010 - 11 662 / 900 73.5 % III (विश्वविद्यालय रैंकिंग)
4 निकिता सिंह 2010 - 11 660 / 900 73.33 % VI (विश्वविद्यालय रैंकिंग)
5 रुचि बिष्ट 2010 - 11 658 / 900 73.11 % VIII (विश्वविद्यालय रैंकिंग)
6 ममता उप्रेती 2011 - 12 687 / 900 76.33 % (कालेज में प्रथम)
7 राखी शर्मा 2012 - 13 682 / 900 75.77 % (कालेज में प्रथम)
8 ज्योत्सना बिष्ट 2013 - 14 690 / 900 76.66 % (कालेज में प्रथम)
2014-2015
9 सीता 2015 - 2017 1194 / 1500 79.6 % (कालेज में प्रथम)
10 काजल 2016 - 2018 1191 / 1500 79.4 % (कालेज में प्रथम)
11 पूजा जोशी 2017 - 2019 1204 / 1500 80.2 % (कालेज में प्रथम)
12 प्रियंका 2018 - 2020 1215 / 1500 81 % (कालेज में प्रथम)
13 रिद्धि सक्सेना 2019 - 2021 1224 / 1500 81.6 % (कालेज में प्रथम)
14 नेहा पेत 2020-2022 1199 / 1500 79.05 % (कालेज में प्रथम)
संगोष्ठी कक्ष
PEASE FIRE
GPS Map Camera
Rudrapur, Uttarakhand, India
X95m+r8h, Bilaspur-rudrapur-haldwani Rd, Batra Colony, Rudrapur, Uttarakhand 263153, India
Lat 28.959518° Long 79.383402°
Thursday, 30/04/2026 12:45 PM GMT +05:30
Google


महिलाशौचालय
GPS Map Camera
Rudrapur, Uttarakhand, India
X95m+r8h, Bilaspur-rudrapur-haldwani Rd, Batra Colony, Rudrapur, Uttarakhand 263153, India
Lat 28.95952° Long 79.383405°
Thursday, 30/04/2026 12:45 PM GMT +05:30
Google

आई.सी.टी. लैब
GPS Map Camera
Rudrapur, Uttarakhand, India
X95m+r8h, Bilaspur-rudrapur-haldwani Rd, Batra Colony, Rudrapur, Uttarakhand 263153, India
Lat 28.959522° Long 79.383395°
Thursday, 30/04/2026 12:45 PM GMT +05:30
Google

महिलास्टाफ
शौचालय
GPS Map Camera
Rudrapur, Uttarakhand, India
X95m+r8h, Bilaspur-rudrapur-haldwani Rd, Batra Colony, Rudrapur, Uttarakhand 263153, India
Lat 28.959527° Long 79.383369°
Thursday, 30/04/2026 12:46 PM GMT +05:30
Google


पुरुष स्टाफ
शौचालय
GPS Map Camera
Rudrapur, Uttarakhand, India
X95m+r8h, Bilaspur-rudrapur-haldwani Rd, Batra Colony, Rudrapur, Uttarakhand 263153, India
Lat 28.959526° Long 79.383346°
Thursday, 30/04/2026 12:46 PM GMT +05:30
Google


GPS Map Camera
Rudrapur, Uttarakhand, India
X95m+r8h, Bilaspur-rudrapur-haldwani Rd, Batra Colony, Rudrapur, Uttarakhand 263153, India
Lat 28.95951° Long 79.383327°
Thursday, 30/04/2026 12:46 PM GMT +05:30
Google

SARDAR BHAGAT SINGH GOVERNMENT POST GRADUATE COLLEGE RUDRAPUR
H.O.D OF B.Ed DEPARTMENT
H.O.D NAME
JOINING DATE
Dr. NEETU AGRAWAL
15 FEB 2009
11 MAY 2011
Dr. PRADEEP DEHAL
12 MAY 2011
19 MAY 2012
Dr. UZMA SHEHROZ
H.O.D IN CHARGE
19 MAY 2012
08 SEP 2012
Dr. MUNNI JOSHI
08 SEP 2012
GPS Map Camera
Rudrapur, Uttarakhand, India
X95m+r8h, Bilaspur-rudrapur-haldwani Rd, Batra Colony, Rudrapur, Uttarakhand 263153, India
Lat 28.959596° Long 79.383418°
Thursday, 30/04/2026 12:47 PM GMT +05:30
Google

GPS Map Camera
Rudrapur, Uttarakhand, India
X95m+r8h, Bilaspur-rudrapur-haldwani Rd, Batra Colony, Rudrapur, Uttarakhand 263153, India
Lat 28.95962° Long 79.38338°
Thursday, 30/04/2026 12:48 PM GMT +05:30
Google

GPS Map Camera
Rudrapur, Uttarakhand, India
X95m+r8h, Bilaspur-rudrapur-haldwani Rd, Batra Colony, Rudrapur, Uttarakhand 263153, India
Lat 28.959624° Long 79.383351°
Thursday, 30/04/2026 12:48 PM GMT +05:30
Google


GPS Map Camera
Rudrapur, Uttarakhand, India
X95m+r8h, Bilaspur-rudrapur-haldwani Rd, Batra Colony, Rudrapur, Uttarakhand 263153, India
Lat 28.959618° Long 79.38334°
Thursday, 30/04/2026 12:48 PM GMT +05:30
Google

GPS Map Camera
Rudrapur, Uttarakhand, India
X95m+r8h, Bilaspur-rudrapur-haldwani Rd, Batra Colony, Rudrapur, Uttarakhand 263153, India
Lat 28.959614° Long 79.383306°
Thursday, 30/04/2026 12:48 PM GMT +05:30
Google

GPS Map Camera
Rudrapur, Uttarakhand, India
X95m+r8h, Bilaspur-rudrapur-haldwani Rd, Batra Colony, Rudrapur, Uttarakhand 263153, India
Lat 28.959635° Long 79.383374°
Thursday, 30/04/2026 12:49 PM GMT +05:30
Google

बी. एड.
पुस्तकालय
KEEP YOUR BAGS OUTSIDE
GPS Map Camera
Rudrapur, Uttarakhand, India
X95m+r8h, Bilaspur-rudrapur-haldwani Rd, Batra Colony, Rudrapur, Uttarakhand 263153, India
Lat 28.959493° Long 79.383346°
Thursday, 30/04/2026 12:49 PM GMT +05:30
Google

व्याख्यान कक्ष
LECTURE ROOM
4
GPS Map Camera
Rudrapur, Uttarakhand, India
X95m+r8h, Bilaspur-rudrapur-haldwani Rd, Batra Colony, Rudrapur, Uttarakhand 263153, India
Lat 28.959496° Long 79.383363°
Thursday, 30/04/2026 12:50 PM GMT +05:30
Google

बी॰ बी॰ ए॰
पुस्तकालय
GPS Map Camera
Rudrapur, Uttarakhand, India
X95m+r8h, Bilaspur-rudrapur-haldwani Rd, Batra Colony, Rudrapur, Uttarakhand 263153, India
Lat 28.959498° Long 79.383373°
Thursday, 30/04/2026 12:50 PM GMT +05:30
Google


बहुउद्देशीय सभागार
कम्प्यूटर प्रयोगशाला
स. भ. सिंह राज. स्ना. महा. रुद्रपुर
जिला खनिज न्यास रुद्रपुर
द्वारा वित्त पोषित
वित्तीय वर्ष-2020-21 में
GPS Map Camera
Rudrapur, Uttarakhand, India
X95m+r8h, Bilaspur-rudrapur-haldwani Rd, Batra Colony, Rudrapur, Uttarakhand 263153, India
Lat 28.959526° Long 79.383344°
Thursday, 30/04/2026 12:50 PM GMT +05:30
Google


GPS Map Camera
Rudrapur, Uttarakhand, India
X95m+r8h, Bilaspur-rudrapur-haldwani Rd, Batra Colony, Rudrapur, Uttarakhand 263153, India
Lat 28.959525° Long 79.383335°
Thursday, 30/04/2026 12:50 PM GMT +05:30
Google


प्रसाधन कक्ष
महिला
GPS Map Camera
Rudrapur, Uttarakhand, India
X95m+r8h, Bilaspur-rudrapur-haldwani Rd, Batra Colony, Rudrapur, Uttarakhand 263153, India
Lat 28.959522° Long 79.383324°
Thursday, 30/04/2026 12:50 PM GMT +05:30
Google


GPS Map Camera
Rudrapur, Uttarakhand, India
X95m+r8h, Bilaspur-rudrapur-haldwani Rd, Batra Colony, Rudrapur, Uttarakhand 263153, India
Lat 28.959523° Long 79.38332°
Thursday, 30/04/2026 12:50 PM GMT +05:30
Google

व्याख्यान कक्ष
LECTURE ROOM
5
IN
छात्रा
GIRLS
GPS Map Camera
Rudrapur, Uttarakhand, India
X95m+r8h, Bilaspur-rudrapur-haldwani Rd, Batra Colony, Rudrapur, Uttarakhand 263153, India
Lat 28.959554° Long 79.38333°
Thursday, 30/04/2026 12:51 PM GMT +05:30
Google

व्याख्यान कक्ष
LECTURE ROOM
6
IN
B. Ed.
2023 - 25
GPS Map Camera
Rudrapur, Uttarakhand, India
X95m+r8h, Bilaspur-rudrapur-haldwani Rd, Batra Colony, Rudrapur, Uttarakhand 263153, India
Lat 28.959549° Long 79.383357°
Thursday, 30/04/2026 12:51 PM GMT +05:30
Google

OUT
GPS Map Camera
Rudrapur, Uttarakhand, India
X95m+r8h, Bilaspur-rudrapur-haldwani Rd, Batra Colony, Rudrapur, Uttarakhand 263153, India
Lat 28.959533° Long 79.383377°
Thursday, 30/04/2026 12:51 PM GMT +05:30
Google


OUT
GPS Map Camera
Rudrapur, Uttarakhand, India
X95m+r8h, Bilaspur-rudrapur-haldwani Rd, Batra Colony, Rudrapur, Uttarakhand 263153, India
Lat 28.959518° Long 79.383394°
Thursday, 30/04/2026 12:51 PM GMT +05:30
Google


MEMORY
POINT
GPS Map Camera
Rudrapur, Uttarakhand, India
X95m+r8h, Bilaspur-rudrapur-haldwani Rd, Batra Colony, Rudrapur, Uttarakhand 263153, India
Lat 28.959499° Long 79.383406°
Thursday, 30/04/2026 12:51 PM GMT +05:30
Google

SUGGESTION
BOX
B. Ed. Deptt.
S. B. S. G. P. G. C.
RUDRAPUR
GPS Map Camera
Rudrapur, Uttarakhand, India
X95m+r8h, Bilaspur-rudrapur-haldwani Rd, Batra Colony, Rudrapur, Uttarakhand 263153, India
Lat 28.959515° Long 79.383385°
Thursday, 30/04/2026 12:51 PM GMT +05:30
Google


बहुउद्देशीय सभागार
GPS Map Camera
Rudrapur, Uttarakhand, India
X95m+r8h, Bilaspur-rudrapur-haldwani Rd, Batra Colony, Rudrapur, Uttarakhand 263153, India
Lat 28.959526° Long 79.383376°
Thursday, 30/04/2026 12:51 PM GMT +05:30
Google

Happy Holi
Festival are founders of life and the Holi is the best exponent of it So enjoy the Festival of Colours.
Happy Holi
We warmly invite all our esteemed Teachers,seniors and students of B. Ed department to attend the function on the auspicious occasion of
HOLI
Festival of colours
Music Dance
28 FEBRUARY
Drinks Food
Doors open at 10AM
Rudrapur, Uttarakhand
Happy
रंगों के त्यौहार होली की हार्दिक शुभकामनाएं
Holi
भूल जाओ सारे गम, खेलो होली हमारे संग
HAPPY HOLI
GPS Map Camera
Rudrapur, Uttarakhand, India
X95m+r8h, Bilaspur-rudrapur-haldwani Rd, Batra Colony, Rudrapur, Uttarakhand 263153, India
Lat 28.959547° Long 79.383368°
Thursday, 30/04/2026 12:52 PM GMT +05:30
Google

DANGER
ZONE
GPS Map Camera
Rudrapur, Uttarakhand, India
X95m+r8h, Bilaspur-rudrapur-haldwani Rd, Batra Colony, Rudrapur, Uttarakhand 263153, India
Lat 28.959577° Long 79.383278°
Thursday, 30/04/2026 12:52 PM GMT +05:30
Google

P.G. BLOCK
GPS Map Camera
Rudrapur, Uttarakhand, India
X95m+r8h, Bilaspur-rudrapur-haldwani Rd, Batra Colony, Rudrapur, Uttarakhand 263153, India
Lat 28.959564° Long 79.383464°
Thursday, 30/04/2026 12:53 PM GMT +05:30
Google


GPS Map Camera
Rudrapur, Uttarakhand, India
X95m+wc5, Batra Colony, Rudrapur, Uttarakhand 263153, India
Lat 28.959606° Long 79.383572°
Thursday, 30/04/2026 12:53 PM GMT +05:30
Google

प्रसाधन कक्ष-स्टाफ
GPS Map Camera
Rudrapur, Uttarakhand, India
X95m+wc5, Batra Colony, Rudrapur, Uttarakhand 263153, India
Lat 28.959606° Long 79.383572°
Thursday, 30/04/2026 12:53 PM GMT +05:30
Google


प्रसाधन कक्ष- छात्राऐं (GIRLS)
GPS Map Camera
Rudrapur, Uttarakhand, India
X95m+wc5, Batra Colony, Rudrapur, Uttarakhand 263153, India
Lat 28.959606° Long 79.383572°
Thursday, 30/04/2026 12:53 PM GMT +05:30
Google


रसायन विज्ञान व्याख्यान कक्ष-16
GPS Map Camera
Rudrapur, Uttarakhand, India
X95m+wc5, Batra Colony, Rudrapur, Uttarakhand 263153, India
Lat 28.959606° Long 79.383572°
Thursday, 30/04/2026 12:53 PM GMT +05:30
Google

रसायन विज्ञान विभागीय पुस्तकालय
GPS Map Camera
Rudrapur, Uttarakhand, India
X95m+wc5, Batra Colony, Rudrapur, Uttarakhand 263153, India
Lat 28.959606° Long 79.383572°
Thursday, 30/04/2026 12:54 PM GMT +05:30
Google

रसायन विज्ञान प्रयोगशाला
GPS Map Camera
Rudrapur, Uttarakhand, India
X95m+wc5, Batra Colony, Rudrapur, Uttarakhand 263153, India
Lat 28.959606° Long 79.383572°
Thursday, 30/04/2026 12:54 PM GMT +05:30
Google

प्रसाधन कक्ष- छात्राऐं (GIRLS)
GPS Map Camera
Rudrapur, Uttarakhand, India
X95m+wc5, Batra Colony, Rudrapur, Uttarakhand 263153, India
Lat 28.959606° Long 79.383572°
Thursday, 30/04/2026 12:54 PM GMT +05:30
Google

USHA
GPS Map Camera
Rudrapur, Uttarakhand, India
X95m+wc5, Batra Colony, Rudrapur, Uttarakhand 263153, India
Lat 28.959606° Long 79.383572°
Thursday, 30/04/2026 12:54 PM GMT +05:30
Google

प्रसाधन कक्ष-छात्र (BOYS)
GPS Map Camera
Rudrapur, Uttarakhand, India
X95m+wc5, Batra Colony, Rudrapur, Uttarakhand 263153, India
Lat 28.959606° Long 79.383572°
Thursday, 30/04/2026 12:55 PM GMT +05:30
Google

भौतिक विज्ञान व्याख्यान कक्ष-17
GPS Map Camera
Rudrapur, Uttarakhand, India
X95m+wc5, Batra Colony, Rudrapur, Uttarakhand 263153, India
Lat 28.959606° Long 79.383572°
Thursday, 30/04/2026 12:55 PM GMT +05:30
Google

भौतिक विज्ञान विभागीय पुस्तकालय
GPS Map Camera
Rudrapur, Uttarakhand, India
X95m+wc5, Batra Colony, Rudrapur, Uttarakhand 263153, India
Lat 28.959606° Long 79.383572°
Thursday, 30/04/2026 12:55 PM GMT +05:30
Google

भौतिक विज्ञान प्रयोगशाला
GPS Map Camera
Rudrapur, Uttarakhand, India
X95m+wc5, Batra Colony, Rudrapur, Uttarakhand 263153, India
Lat 28.959606° Long 79.383572°
Thursday, 30/04/2026 12:55 PM GMT +05:30
Google

GPS Map Camera
Rudrapur, Uttarakhand, India
X95m+wc5, Batra Colony, Rudrapur, Uttarakhand 263153, India
Lat 28.959606° Long 79.383572°
Thursday, 30/04/2026 12:55 PM GMT +05:30
Google

स्ववित्त पोषित बी.एड. विभाग
SELF FINANCE B.Ed. DEPARTMENT
वाणिज्य एवं प्रबन्ध संकाय
FACULTY OF COMMERCE AND MANAGEMENT
GPS Map Camera
Rudrapur, Uttarakhand, India
X95m+wc5, Batra Colony, Rudrapur, Uttarakhand 263153, India
Lat 28.959606° Long 79.383572°
Thursday, 30/04/2026 12:55 PM GMT +05:30
Google

GPS Map Camera
Rudrapur, Uttarakhand, India
X95m+wc5, Batra Colony, Rudrapur, Uttarakhand 263153, India
Lat 28.959606° Long 79.383572°
Thursday, 30/04/2026 12:56 PM GMT +05:30
Google


GPS Map Camera
Rudrapur, Uttarakhand, India
X95m+wc5, Batra Colony, Rudrapur, Uttarakhand 263153, India
Lat 28.959606° Long 79.383572°
Thursday, 30/04/2026 12:56 PM GMT +05:30
Google

भौतिक विज्ञान विभाग
भौतिक विज्ञान विभागीय पुस्तकालय
भौतिक एवं रसायन विज्ञान
P.G. BLOCK
रसायन विज्ञान विभागीय पुस्तकालय
रसायन विज्ञान व्याख्यान कक्ष-16
GPS Map Camera
Rudrapur, Uttarakhand, India
X95m+wc5, Batra Colony, Rudrapur, Uttarakhand 263153, India
Lat 28.959606° Long 79.383572°
Thursday, 30/04/2026 12:57 PM GMT +05:30
Google

DEPARTMENT OF BUSINESS ADMINISTRATION
(B.B.A.)
व्यवसाय प्रशासन विभाग
(बी.बी.ए.)
GPS Map Camera
Rudrapur, Uttarakhand, India
X95m+wc5, Batra Colony, Rudrapur, Uttarakhand 263153, India
Lat 28.959606° Long 79.383572°
Thursday, 30/04/2026 12:58 PM GMT +05:30
Google


GPS Map Camera
Rudrapur, Uttarakhand, India
X95m+wc5, Batra Colony, Rudrapur, Uttarakhand 263153, India
Lat 28.959606° Long 79.383572°
Thursday, 30/04/2026 12:58 PM GMT +05:30
Google

सरदार भगत सिंह राजकीय स्नातकोत्तर महाविद्यालय
रुद्रपुर (ऊधमसिंह नगर) उत्तराखण्ड-263153
1974
GOVT. POST GRADUATE COLLEGE RUDRAPUR
सूचना का अधिकार अधिनियम-2005
1.इस कार्यालय के सगंठन,कर्त्व्यों अधिकारियों-कर्मचारियों की शक्तियां तथा कर्त्व्यो इत्यादि 17 महत्वर्पूण बिन्दुओं पर अधिनियम की धारा 4 के अन्तर्गत तैयार मैनुअल कार्यालाध्यक्ष के पास उपलब्ध है, इसके किसी भी भाग की प्रतिलिपि-2रु० प्रति पृष्ठ की दर से प्रतिलिपि शुल्क देकर किसी भी व्यदित द्वारा प्राप्त की जा सकती है, इसके लिए कृपया कार्यालाध्यक्ष से सम्पर्क करें।
2.सूचना का अधिकार का प्रयोग करने के लिए प्रार्थना पत्र के साथ 10 रु० की नगद धनराशि को आवेदन शुल्क के रुप में लोक सूचना अधिकारी अथवा उनके द्वारा अधिकृत व्यक्ति के पास जमा कर कोषागार रुप पत्र 385 में उसकी रसीद प्राप्त करें रसीद की प्रतिलिपि के साथ आप अपना प्रार्थना पत्र लोक सूचना अधिकारी/सहायक लोक सूचना अधिकारी को दें, जो आपकी सहायता करेगें, आवेदन शुल्क 10रु० तथा प्रतिलिपि शुल्क 2रु० प्रति पृष्ठ है। जिसे नगद जमा कर रसीद प्राप्त की जा सकती है।
3. इस कार्यालय में नामित लोक सूचना अधिकारी का नाम, पदनाम तथा दूरभाष निम्नवत हैं। इनसे आप सहायता प्राप्त कर सकते हैं।
प्रथम अपीलीय अधिकारी
डॉ० ए० एन० सिंह प्राचार्य
स० भ० सिं० राज० स्ना० महाविद्यालय
रुद्रपुर (ऊ.सिं.नगर) उत्तराखण्ड मो० न०-9458976967
लोक सूचना अधिकारी
डॉ० ए० के० पालीवाल, प्रोफेसर
स० भ० सिं० राज० स्ना० महाविद्यालय
रुद्रपुर (ऊ.सिं.नगर) उत्तराखण्ड मो०न०- 8279653141
GPS Map Camera
Rudrapur, Uttarakhand, India
X95m+wc5, Batra Colony, Rudrapur, Uttarakhand 263153, India
Lat 28.959606° Long 79.383572°
Thursday, 30/04/2026 12:58 PM GMT +05:30
Google

S.B.S. GOVT. PG. COLLEGE RUDRAPUR
DEPARTMENT OF PHYSICAL EDUCATION
OUR SPORTS FACILITIES
1- 400 Mtr. STANDARD TRACK
2- CRICKET GROUND
3- VOLLEYBALL COURT
4- BASKETBALL COURT
5- LAWN TENNIS COURT
6- MINI GOLF COURSE
GPS Map Camera
Rudrapur, Uttarakhand, India
X95m+wc5, Batra Colony, Rudrapur, Uttarakhand 263153, India
Lat 28.959606° Long 79.383572°
Thursday, 30/04/2026 12:58 PM GMT +05:30
Google

स.भ.सिं.रा.स्नातकोत्तर महाविद्यालय
रुद्रपुर (ऊ. सिं. नगर)
एंटी रैगिंग सेल
WARNING
Ragging is Crime
RAGGING
Say No to Ragging
GPS Map Camera
Rudrapur, Uttarakhand, India
X95m+wc5, Batra Colony, Rudrapur, Uttarakhand 263153, India
Lat 28.959606° Long 79.383572°
Thursday, 30/04/2026 12:58 PM GMT +05:30
Google

स.म.सिं.रा.स्नातकोत्तर महाविद्यालय
रुद्रपुर (ऊधम सिंह नगर)
एंटी ड्रग सेल
नकल करना एक
दंडनीय अपराध है।
आज्ञा से,
प्राचार्य
SAY NO TO
DRUGS
GPS Map Camera
Rudrapur, Uttarakhand, India
X95m+wc5, Batra Colony, Rudrapur, Uttarakhand
263153, India
Lat 28.959606° Long 79.383572°
Thursday, 30/04/2026 12:59 PM GMT +05:30
Google

GPS Map Camera
Rudrapur, Uttarakhand, India
X95m+wc5, Batra Colony, Rudrapur, Uttarakhand 263153, India
Lat 28.959606° Long 79.383572°
Thursday, 30/04/2026 12:59 PM GMT +05:30
Google

GPS Map Camera
Rudrapur, Uttarakhand, India
X95m+wc5, Batra Colony, Rudrapur, Uttarakhand 263153, India
Lat 28.959606° Long 79.383572°
Thursday, 30/04/2026 12:59 PM GMT +05:30
Google


गार्ड कक्ष/सूचना
GPS Map Camera
Rudrapur, Uttarakhand, India
X95m+wc5, Batra Colony, Rudrapur, Uttarakhand 263153, India
Lat 28.959606° Long 79.383572°
Thursday, 30/04/2026 12:59 PM GMT +05:30
Google


GPS Map Camera
Rudrapur, Uttarakhand, India
X95m+wc5, Batra Colony, Rudrapur, Uttarakhand 263153, India
Lat 28.959606° Long 79.383572°
Thursday, 30/04/2026 12:59 PM GMT +05:30
Google

PRIYANKA AGARWAL
MBBS, MLNMC
+91-70421 24190/108
उत्तराखंड पुलिस (उधम सिंह नगर)
वाहन पार्किंग
Jaspal Bhalla
10 Years of Excellence
JJ JEWELLERS
From Our Family to Yours
HERITAGE HEIRLOOM JEWELS
LOWEST MAKING CHARGES
DIAMOND POLKI • SOLITAIRE • PLATINUM • GOLD • SILVER
Main Market, Rudrapur Call for Rate - 7500400013
GPS Map Camera
Rudrapur, Uttarakhand, India
X95m+wc5, Batra Colony, Rudrapur, Uttarakhand 263153, India
Lat 28.959606° Long 79.383572°
Thursday, 30/04/2026 01:00 PM GMT +05:30
Google

Maxima
UK06T A6178
GPS Map Camera
Rudrapur, Uttarakhand, India
X95m+wc5, Batra Colony, Rudrapur, Uttarakhand 263153, India
Lat 28.959606° Long 79.383572°
Thursday, 30/04/2026 01:00 PM GMT +05:30
Google

GPS Map Camera
Rudrapur, Uttarakhand, India
X95m+wc5, Batra Colony, Rudrapur, Uttarakhand 263153, India
Lat 28.959606° Long 79.383572°
Thursday, 30/04/2026 01:00 PM GMT +05:30
Google

महाविद्यालय में फूल
पकड़े जाने पर
GPS Map Camera
Rudrapur, Uttarakhand, India
X95m+wc5, Batra Colony, Rudrapur, Uttarakhand 263153, India
Lat 28.959606° Long 79.383572°
Thursday, 30/04/2026 01:00 PM GMT +05:30
Google

S.B.S. GOVT PG. COLLEGE RUDRAPUR
VOTER AWARENESS PROGRAM
2023
MY VOTE IS MY FUTURE
Power of One Vote
GPS Map Camera
Rudrapur, Uttarakhand, India
X95m+wc5, Batra Colony, Rudrapur, Uttarakhand 263153, India
Lat 28.959606° Long 79.383572°
Thursday, 30/04/2026 01:01 PM GMT +05:30
Google

GPS Map Camera
Rudrapur, Uttarakhand, India
X95m+wc5, Batra Colony, Rudrapur, Uttarakhand 263153, India
Lat 28.959606° Long 79.383572°
Thursday, 30/04/2026 01:02 PM GMT +05:30
Google

महाविद्यालय का रेखाचित्र
अंकित छवड़ा
बी. एड./बी.बी.ए.
विज्ञान संकाय
वाणिज्य संकाय
पुस्तकालय
एम.एल.एस.सी. रसायन/भौतिक
बास्केट बाल कोर्ट
अंकित छवड़ा
विवेकानन्द पार्क
NATURAL PRODUCT LAB
IQAC
पार्किंग
शहीद भगत सिंह पार्क
कला संकाय, प्रशासनिक भवन
कर्मचारी आवास
प्रथम द्वार
स्वागत कक्ष
बालीबाल कोर्ट
टेनिस कोर्ट
मिनी गोल्फ कोर्ट
ओडिटोरियम
छात्र संघ
सभागार
SALES
DDUKK
ADUSET
UOU
वनस्पति वाटिका
दितीय द्वार
खेल का मैदान
NEW BUILDING COMMERCE AND MANAGEMENT
छात्रावास
GPS Map Camera
Rudrapur, Uttarakhand, India
X95m+wc5, Batra Colony, Rudrapur, Uttarakhand 263153, India
Lat 28.959606° Long 79.383572°
Thursday, 30/04/2026 01:02 PM GMT +05:30
Google

उत्तराखण्ड मुक्त विश्वविद्यालय
उत्तराखण्ड मुक्त विश्वविद्यालय UTTARAKHAND OPEN UNIVERSITY
श्रद्धावांल्लभते ज्ञानं
अध्ययन केन्द्र सं.- 16023
स.भ.सिं.रा.स्ना. महाविद्यालय-रुद्रपुर (ऊधम सिंह नगर)
आपका हार्दिक स्वागत करता है।
GPS Map Camera
Rudrapur, Uttarakhand, India
X95m+wc5, Batra Colony, Rudrapur, Uttarakhand 263153, India
Lat 28.959606° Long 79.383572°
Thursday, 30/04/2026 01:02 PM GMT +05:30
Google

लान टेनिस कोर्ट
GPS Map Camera
Rudrapur, Uttarakhand, India
X95m+wc5, Batra Colony, Rudrapur, Uttarakhand 263153, India
Lat 28.959606° Long 79.383572°
Thursday, 30/04/2026 01:02 PM GMT +05:30
Google

रोवर्स रेंजर्स इकाई
BE PREPARED
स.म.सिं.रा. स्नातकोत्तर महाविद्यालय-रुद्रपुर (ऊ.सिं.नगर)
आपका हार्दिक स्वागत करता है।
GPS Map Camera
Rudrapur, Uttarakhand, India
X95m+wc5, Batra Colony, Rudrapur, Uttarakhand 263153, India
Lat 28.959606° Long 79.383572°
Thursday, 30/04/2026 01:02 PM GMT +05:30
Google

राष्ट्रीय कैडेट कोर
NATIONAL CADET CORPS
रा कै को
NCC
एकता और अनुशासन
13 B/C 78 UK COY. NCC
S.B.S. GOVT. PG COLLEGE RUDRAPUR (U.S. NAGAR)
WELCOME YOU
GPS Map Camera
Rudrapur, Uttarakhand, India
X95m+wc5, Batra Colony, Rudrapur, Uttarakhand 263153, India
Lat 28.959606° Long 79.383572°
Thursday, 30/04/2026 01:02 PM GMT +05:30
Google

राष्ट्रीय सेवा योजना इकाई
"मैं नही,
परन्तु आप"
राष्ट्रीय सेवा योजना
NATIONAL SERVICE SCHEME
स.भ.सिं.रा.स्नातकोत्तर महाविद्यालय-रुद्रपुर (ऊ.सि.नगर)
आपका हार्दिक स्वागत करता है।
GPS Map Camera
Rudrapur, Uttarakhand, India
X95m+wc5, Batra Colony, Rudrapur, Uttarakhand 263153, India
Lat 28.959606° Long 79.383572°
Thursday, 30/04/2026 01:02 PM GMT +05:30
Google

अक्षित छाबड़ा
अक्षित छाबड़ा
अक्षित छाबड़ा
अक्षित छाबड़ा
GPS Map Camera
Rudrapur, Uttarakhand, India
X95m+wc5, Batra Colony, Rudrapur, Uttarakhand 263153, India
Lat 28.959606° Long 79.383572°
Thursday, 30/04/2026 01:03 PM GMT +05:30
Google

GPS Map Camera
Rudrapur, Uttarakhand, India
X95m+wc5, Batra Colony, Rudrapur, Uttarakhand 263153, India
Lat 28.959606° Long 79.383572°
Thursday, 30/04/2026 01:03 PM GMT +05:30
Google

GPS Map Camera
Rudrapur, Uttarakhand, India
X95m+wc5, Batra Colony, Rudrapur, Uttarakhand 263153, India
Lat 28.959606° Long 79.383572°
Thursday, 30/04/2026 01:04 PM GMT +05:30
Google


GPS Map Camera
Rudrapur, Uttarakhand, India
X95m+wc5, Batra Colony, Rudrapur, Uttarakhand 263153, India
Lat 28.959606° Long 79.383572°
Thursday, 30/04/2026 01:04 PM GMT +05:30
Google

MINI GOLF COURSE
GPS Map Camera
Rudrapur, Uttarakhand, India
X95m+wc5, Batra Colony, Rudrapur, Uttarakhand 263153, India
Lat 28.959606° Long 79.383572°
Thursday, 30/04/2026 01:04 PM GMT +05:30
Google

सरदार भगत सिंह राजकीय स्नातकोत्तर महाविद्यालय
रुद्रपुर
ऊ. सिं. नगर
1974
GBS GOVT. POST GRADUATE COLLEGE RUDRAPUR
सगंध एवं औषधीय पादप वाटिका
GPS Map Camera
Rudrapur, Uttarakhand, India
X95m+wc5, Batra Colony, Rudrapur, Uttarakhand 263153, India
Lat 28.959606° Long 79.383572°
Thursday, 30/04/2026 01:05 PM GMT +05:30
Google

GPS Map Camera
Rudrapur, Uttarakhand, India
X95m+wc5, Batra Colony, Rudrapur, Uttarakhand 263153, India
Lat 28.959606° Long 79.383572°
Thursday, 30/04/2026 01:05 PM GMT +05:30
Google


GPS Map Camera
Rudrapur, Uttarakhand, India
X95m+wc5, Batra Colony, Rudrapur, Uttarakhand 263153, India
Lat 28.959606° Long 79.383572°
Thursday, 30/04/2026 01:05 PM GMT +05:30
Google

GPS Map Camera
Rudrapur, Uttarakhand, India
X95m+wc5, Batra Colony, Rudrapur, Uttarakhand 263153, India
Lat 28.959606° Long 79.383572°
Thursday, 30/04/2026 01:06 PM GMT +05:30
Google

GPS Map Camera
Rudrapur, Uttarakhand, India
X95m+wc5, Batra Colony, Rudrapur, Uttarakhand 263153, India
Lat 28.959606° Long 79.383572°
Thursday, 30/04/2026 01:07 PM GMT +05:30
Google

GPS Map Camera
Rudrapur, Uttarakhand, India
X95m+wc5, Batra Colony, Rudrapur, Uttarakhand 263153, India
Lat 28.959606° Long 79.383572°
Thursday, 30/04/2026 01:08 PM GMT +05:30
Google

GPS Map Camera
Rudrapur, Uttarakhand, India
X95m+wc5, Batra Colony, Rudrapur, Uttarakhand 263153, India
Lat 28.959606° Long 79.383572°
Thursday, 30/04/2026 01:09 PM GMT +05:30
Google

GPS Map Camera
Rudrapur, Uttarakhand, India
X95m+wc5, Batra Colony, Rudrapur, Uttarakhand 263153, India
Lat 28.959606° Long 79.383572°
Thursday, 30/04/2026 01:09 PM GMT +05:30
Google

GPS Map Camera
Rudrapur, Uttarakhand, India
X95m+wc5, Batra Colony, Rudrapur, Uttarakhand 263153, India
Lat 28.959606° Long 79.383572°
Thursday, 30/04/2026 01:10 PM GMT +05:30
Google

GPS Map Camera
Rudrapur, Uttarakhand, India
X95m+wc5, Batra Colony, Rudrapur, Uttarakhand 263153, India
Lat 28.959606° Long 79.383572°
Thursday, 30/04/2026 01:10 PM GMT +05:30
Google

GPS Map Camera
Rudrapur, Uttarakhand, India
X95m+wc5, Batra Colony, Rudrapur, Uttarakhand 263153, India
Lat 28.959606° Long 79.383572°
Thursday, 30/04/2026 01:10 PM GMT +05:30
Google

GPS Map Camera
Rudrapur, Uttarakhand, India
X95m+wc5, Batra Colony, Rudrapur, Uttarakhand 263153, India
Lat 28.959606° Long 79.383572°
Thursday, 30/04/2026 01:11 PM GMT +05:30
Google

GPS Map Camera
Rudrapur, Uttarakhand, India
X95m+wc5, Batra Colony, Rudrapur, Uttarakhand 263153, India
Lat 28.959606° Long 79.383572°
Thursday, 30/04/2026 01:11 PM GMT +05:30
Google

GPS Map Camera
Rudrapur, Uttarakhand, India
X95m+wc5, Batra Colony, Rudrapur, Uttarakhand 263153, India
Lat 28.959606° Long 79.383572°
Thursday, 30/04/2026 01:11 PM GMT +05:30
Google

GPS Map Camera
Rudrapur, Uttarakhand, India
X95m+wc5, Batra Colony, Rudrapur, Uttarakhand 263153, India
Lat 28.959606° Long 79.383572°
Thursday, 30/04/2026 01:12 PM GMT +05:30
Google

GPS Map Camera
Rudrapur, Uttarakhand, India
X95m+wc5, Batra Colony, Rudrapur, Uttarakhand 263153, India
Lat 28.959606° Long 79.383572°
Thursday, 30/04/2026 01:12 PM GMT +05:30
Google


GPS Map Camera
Rudrapur, Uttarakhand, India
X95m+wc5, Batra Colony, Rudrapur, Uttarakhand 263153, India
Lat 28.959606° Long 79.383572°
Thursday, 30/04/2026 01:12 PM GMT +05:30
Google

GPS Map Camera
Rudrapur, Uttarakhand, India
X95m+wc5, Batra Colony, Rudrapur, Uttarakhand 263153, India
Lat 28.959606° Long 79.383572°
Thursday, 30/04/2026 01:13 PM GMT +05:30
Google

GPS Map Camera
Rudrapur, Uttarakhand, India
X95m+wc5, Batra Colony, Rudrapur, Uttarakhand 263153, India
Lat 28.959606° Long 79.383572°
Thursday, 30/04/2026 01:15 PM GMT +05:30
Google

GPS Map Camera
Rudrapur, Uttarakhand, India
X95m+wc5, Batra Colony, Rudrapur, Uttarakhand 263153, India
Lat 28.959606° Long 79.383572°
Thursday, 30/04/2026 01:16 PM GMT +05:30
Google

GPS Map Camera
Dibdiba, Uttarakhand, India
X96m+wpq, Dibdiba, Uttarakhand 263153, India
Lat 28.962229° Long 79.384967°
Thursday, 30/04/2026 01:17 PM GMT +05:30
Google


GPS Map Camera
Google
Dibdiba, Uttarakhand, India
X96m+wpq, Dibdiba, Uttarakhand 263153, India
Lat 28.96203° Long 79.384424°
Thursday, 30/04/2026 01:19 PM GMT +05:30


GPS Map Camera
Dibdiba, Uttarakhand, India
X96m+wpq, Dibdiba, Uttarakhand 263153, India
Lat 28.962048° Long 79.384357°
Thursday, 30/04/2026 01:19 PM GMT +05:30
Google

GPS Map Camera
Dibdiba, Uttarakhand, India
X96m+wpq, Dibdiba, Uttarakhand 263153, India
Lat 28.962327° Long 79.384613°
Thursday, 30/04/2026 01:20 PM GMT +05:30
Google


GPS Map Camera
Dibdiba, Uttarakhand, India
X96m+wpq, Dibdiba, Uttarakhand 263153, India
Lat 28.962609° Long 79.384556°
Thursday, 30/04/2026 01:21 PM GMT +05:30
Google

GPS Map Camera
Dibdiba, Uttarakhand, India
X96m+wpq, Dibdiba, Uttarakhand 263153, India
Lat 28.962783° Long 79.38443°
Thursday, 30/04/2026 01:22 PM GMT +05:30
Google

पुरुष छात्रावास
BOYS HOSTEL
GPS Map Camera
Dibdiba, Uttarakhand, India
X96m+wpq, Dibdiba, Uttarakhand 263153, India
Lat 28.962164° Long 79.384269°
Thursday, 30/04/2026 01:23 PM GMT +05:30
Google


GPS Map Camera
Dibdiba, Uttarakhand, India
X96m+wpq, Dibdiba, Uttarakhand 263153, India
Lat 28.962204° Long 79.384222°
Thursday, 30/04/2026 01:24 PM GMT +05:30
Google


GPS Map Camera
Google
Dibdiba, Uttarakhand, India
X96m+wpq, Dibdiba, Uttarakhand 263153, India
Lat 28.961979° Long 79.384108°
Thursday, 30/04/2026 01:25 PM GMT +05:30

GPS Map Camera
Dibdiba, Uttarakhand, India
X96m+wpq, Dibdiba, Uttarakhand 263153, India
Lat 28.961873° Long 79.383876°
Thursday, 30/04/2026 01:25 PM GMT +05:30
Google

प्राचार्य
आवास
UK 11 2814
GPS Map Camera
Google
Rudrapur, Uttarakhand, India
X96m+w75, Batra Colony, Rudrapur, Uttarakhand
263153, India
Lat 28.961942° Long 79.383753°
Thursday, 30/04/2026 01:25 PM GMT +05:30

प्राध्यापक आवास
कर्मचारी आवास
GPS Map Camera
Google
Rudrapur, Uttarakhand, India
X96m+w75, Batra Colony, Rudrapur, Uttarakhand 263153, India
Lat 28.961774° Long 79.383704°
Thursday, 30/04/2026 01:27 PM GMT +05:30

GPS Map Camera
Rudrapur, Uttarakhand, India
X96m+w75, Batra Colony, Rudrapur, Uttarakhand 263153, India
Lat 28.961887° Long 79.383688°
Thursday, 30/04/2026 01:27 PM GMT +05:30
Google

GPS Map Camera
Rudrapur, Uttarakhand, India
X96m+w75, Batra Colony, Rudrapur, Uttarakhand 263153, India
Lat 28.962074° Long 79.383525°
Thursday, 30/04/2026 01:28 PM GMT +05:30
Google

सरदार भगत सिंह राजकीय स्नातकोत्तर महाविद्यालय
रुद्रपुर
ऊ.सिं.नगर
GPS Map Camera
Rudrapur, Uttarakhand, India
X96m+w75, Batra Colony, Rudrapur, Uttarakhand 263153, India
Lat 28.961575° Long 79.383811°
Thursday, 30/04/2026 01:29 PM GMT +05:30
Google


78 UK BATTALION
राकैकी
NCC
HALDWANI
एकता और अनुशासन
78 UK BN NCC HALDWANI
LLOYD
GPS Map Camera
Rudrapur, Uttarakhand, India
X96m+w75, Batra Colony, Rudrapur, Uttarakhand 263153, India
Lat 28.96156° Long 79.383802°
Thursday, 30/04/2026 01:29 PM GMT +05:30
Google

COMPUTER LAB
GPS Map Camera
Dibdiba, Uttarakhand, India
X96m+7mv, Batra Colony, Rudrapur, Dibdiba, Uttarakhand 263153, India
Lat 28.961539° Long 79.383755°
Thursday, 30/04/2026 01:29 PM GMT +05:30
Google

उत्तराखण्ड मुक्त विश्वविद्यालय
अध्ययन केन्द्र : 16023
स0 भ0 सिंह राजकीय स्ना0 महाविद्यालय रूद्रपुर (उधम सिंह नगर)
इस अध्ययन केन्द्र में निम्नलिखित पाठ्यक्रम संचालित हैं।
प्रबन्धन अध्ययन एवं वाणिज्य वर्ग
क्र0 सं0 | पाठ्यक्रम | योग्यता | अवधि
1 | मास्टर ऑफ बिजनेस एडमिनिस्ट्रेशन (एम.बी.ए.) | स्नातक 50 प्रतिशत अंको के साथ | 2 वर्ष
2 | बैचलर ऑफ बिजनेस एडमिनिस्ट्रेशन (बी.बी.ए.) | बारहवी (45 प्रतिशत अंको के साथ) / बी0एस0सी0 | 3 वर्ष
3 | मास्टर ऑफ कॉमर्स (एम. कॉम.) | स्नातक बी0एस0सी0 / बी0ए0पी0 / बी0पी0पी0 अथवा समकक्ष | 2 वर्ष
4 | बैचलर ऑफ कामर्स (बी. कॉम.) | कार्यक्रम में पास या 10+12 | 3 वर्ष
5 | मार्केटिंग मैनेजमेन्ट में पी0जी0 डिप्लोमा | स्नातक 50 प्रतिशत अंको के साथ 1 वर्ष का अनुभव | 1 वर्ष
6 | हयूमन रिसोर्स मैनेजमेन्ट में पी0जी0 डिप्लोमा | स्नातक 50 प्रतिशत अंको के साथ 1 वर्ष का अनुभव | 1 वर्ष
7 | प्रबन्ध में डिप्लोमा | स्नातक 50 प्रतिशत अंको के साथ 1 वर्ष का अनुभव | 6 माह
8 | वाणिज्य में स्नातक हेतु प्रारम्भिक कार्यक्रम में प्रमाण पत्र | साक्षर एवं 18 वर्ष से अधिक | 6 माह
9 | विक्रय कला एवं विपणन में प्रमाण पत्र | मान्यता प्राप्त से बारहवीं या मुक्त विश्वविद्यालय के बी0ए0पी0 / बी0एस0पी0 कार्यक्रम में पास | 6 माह
10 | कार्यालय प्रबन्धन में प्रमाण पत्र | बारहवीं | 6 माह
कला वर्ग
क्र0 सं0 | पाठ्यक्रम | योग्यता | अवधि
1 | स्नातकोत्तर हिन्दी (M.A. Hindi) | स्नातक | 2 वर्ष
2 | स्नातकोत्तर अंग्रेजी (M.A. English) | स्नातक | 2 वर्ष
3 | Certificate Course in English Language and Personality Development | स्नातक | 2 वर्ष
4 | स्नातकोत्तर अर्थशास्त्र (M.A.Economics) | स्नातक | 2 वर्ष
5 | स्नातकोत्तर लोक प्रशासन (M.A. Public Administration) | स्नातक | 2 वर्ष
6 | स्नातकोत्तर इतिहास (M.A. History) | स्नातक | 2 वर्ष
7 | स्नातकोत्तर राजनिति विज्ञान (M.A.Political Scince) | स्नातक | 2 वर्ष
8 | स्नातकोत्तर सामाजिक कार्य (Digree MSW) | स्नातक | 2 वर्ष
9 | स्नातकोत्तर सामाज शास्त्र (M.A.Sociology) | स्नातक | 2 वर्ष
10 | स्नातक कला (B.A. All Subject) | बारहवीं | 3 वर्ष
11 | पत्रकारिता एवं जनसंचार में डिप्लोमा (Diploma in mass communication and Journalism) | स्नातक | 1 वर्ष
12 | भारतीय ज्योतिष में प्रमाण पत्र | दसवीं | 6 माह
स्वास्थ्य विज्ञान वर्ग
GPS Map Camera
Rudrapur, Uttarakhand, India
X96m+w75, Batra Colony, Rudrapur, Uttarakhand 263153, India
Lat 28.961578° Long 79.383692°
Thursday, 30/04/2026 01:30 PM GMT +05:30
Google


GPS Map Camera
Rudrapur, Uttarakhand, India
X96m+w75, Batra Colony, Rudrapur, Uttarakhand 263153, India
Lat 28.961566° Long 79.383708°
Thursday, 30/04/2026 01:30 PM GMT +05:30
Google

MR. NEERAJ RANA
OFFICE ASSISTANT
GPS Map Camera
Rudrapur, Uttarakhand, India
X96m+w75, Batra Colony, Rudrapur, Uttarakhand 263153, India
Lat 28.961569° Long 79.383714°
Thursday, 30/04/2026 01:30 PM GMT +05:30
Google


GPS Map Camera
Rudrapur, Uttarakhand, India
X96m+w75, Batra Colony, Rudrapur, Uttarakhand 263153, India
Lat 28.961567° Long 79.383712°
Thursday, 30/04/2026 01:30 PM GMT +05:30
Google

OFFICE
Deptt. of Diploma in Eco-Tourism
GPS Map Camera
Rudrapur, Uttarakhand, India
X96m+w75, Batra Colony, Rudrapur, Uttarakhand 263153, India
Lat 28.961568° Long 79.383713°
Thursday, 30/04/2026 01:30 PM GMT +05:30
Google


GPS Map Camera
Google
Dibdiba, Uttarakhand, India
X96m+wpq, Dibdiba, Uttarakhand 263153, India
Lat 28.961621° Long 79.383823°
Thursday, 30/04/2026 01:49 PM GMT +05:30


GPS Map Camera
Rudrapur, Uttarakhand, India
X96m+w75, Batra Colony, Rudrapur, Uttarakhand 263153, India
Lat 28.961696° Long 79.383427°
Thursday, 30/04/2026 01:50 PM GMT +05:30
Google

महिला छात्रावास
स्थापना-वर्ष-2025
GPS Map Camera
Rudrapur, Uttarakhand, India
X96m+59v, Batra Colony, Rudrapur, Uttarakhand 263153, India
Lat 28.961217° Long 79.382713°
Thursday, 30/04/2026 01:52 PM GMT +05:30
Google


GPS Map Camera
Rudrapur, Uttarakhand, India
X96m+59v, Batra Colony, Rudrapur, Uttarakhand 263153, India
Lat 28.96121° Long 79.382628°
Thursday, 30/04/2026 01:52 PM GMT +05:30
Google

स्थापना-वर्ष-2025
GPS Map Camera
Google
Rudrapur, Uttarakhand, India
X96m+59v, Batra Colony, Rudrapur, Uttarakhand 263153, India
Lat 28.961245° Long 79.382645°
Thursday, 30/04/2026 01:53 PM GMT +05:30

GPS Map Camera
Rudrapur, Uttarakhand, India
X96m+59v, Batra Colony, Rudrapur, Uttarakhand 263153, India
Lat 28.961116° Long 79.382906°
Thursday, 30/04/2026 01:53 PM GMT +05:30
Google

आईटी लैब
स्थापना - वर्ष - 2025
GPS Map Camera
Rudrapur, Uttarakhand, India
X96m+59v, Batra Colony, Rudrapur, Uttarakhand 263153, India
Lat 28.961002° Long 79.382986°
Thursday, 30/04/2026 01:53 PM GMT +05:30
Google

आईटी लैब
स्थापना - वर्ष - 2025
GPS Map Camera
Rudrapur, Uttarakhand, India
X96m+59v, Batra Colony, Rudrapur, Uttarakhand 263153, India
Lat 28.961° Long 79.382982°
Thursday, 30/04/2026 01:54 PM GMT +05:30
Google

ONAL OPEN UNIVERSITY
ीय मुक्त विश्वविद्यालय
CENTRE -31033
VERNMENT POST GRADUATE COLLEGE
S. NAGAR) UTTARAKHAND
gmail.com | Website- www.ignou.ac.in
GPS Map Camera
Rudrapur, Uttarakhand, India
X96m+28, Batra Colony, Rudrapur, Uttarakhand 263153, India
Lat 28.960186° Long 79.383348°
Thursday, 30/04/2026 01:55 PM GMT +05:30
Google